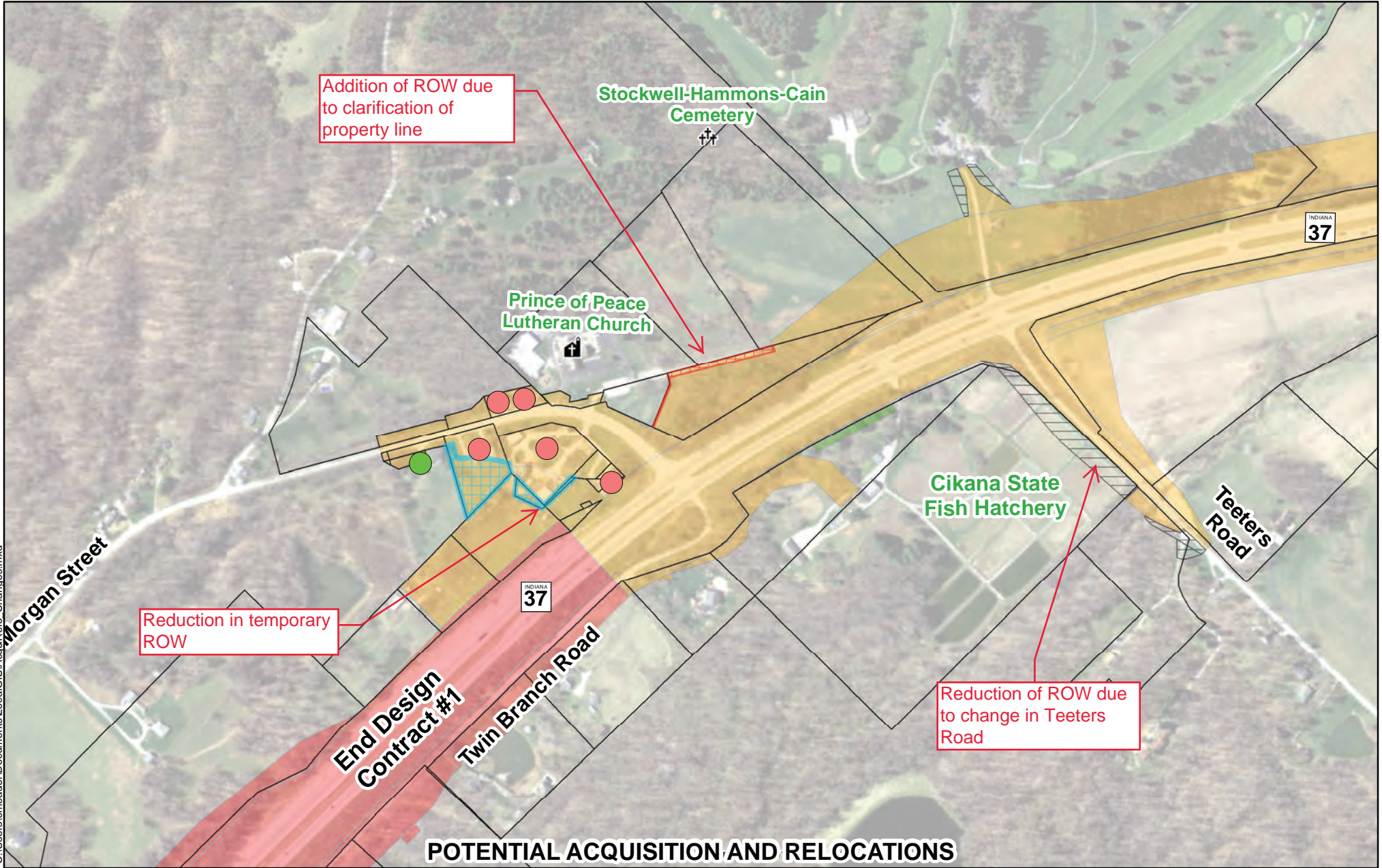


Appendix A – Reevaluation Statement #4

Potential Acquisition and Relocation Mapbook

Document Path: C:\Users\cmearon\Documents\Local\GIS\Aq&Relo_Changes.mxd



POTENTIAL ACQUISITION AND RELOCATIONS

Reevaluation #4 Right-of-Way by Design Segment

● Not included in FEIS	 Design Segment 6.1	 Design Segment 6.4
● Not included in Reeval. #3	 Design Segment 6.2	 Design Segment 6.5
● Reduced since FEIS or Reeval. #3	 Design Segment 6.3	
● Included in FEIS		

Reevaluation #4 Changes to Right-of-Way

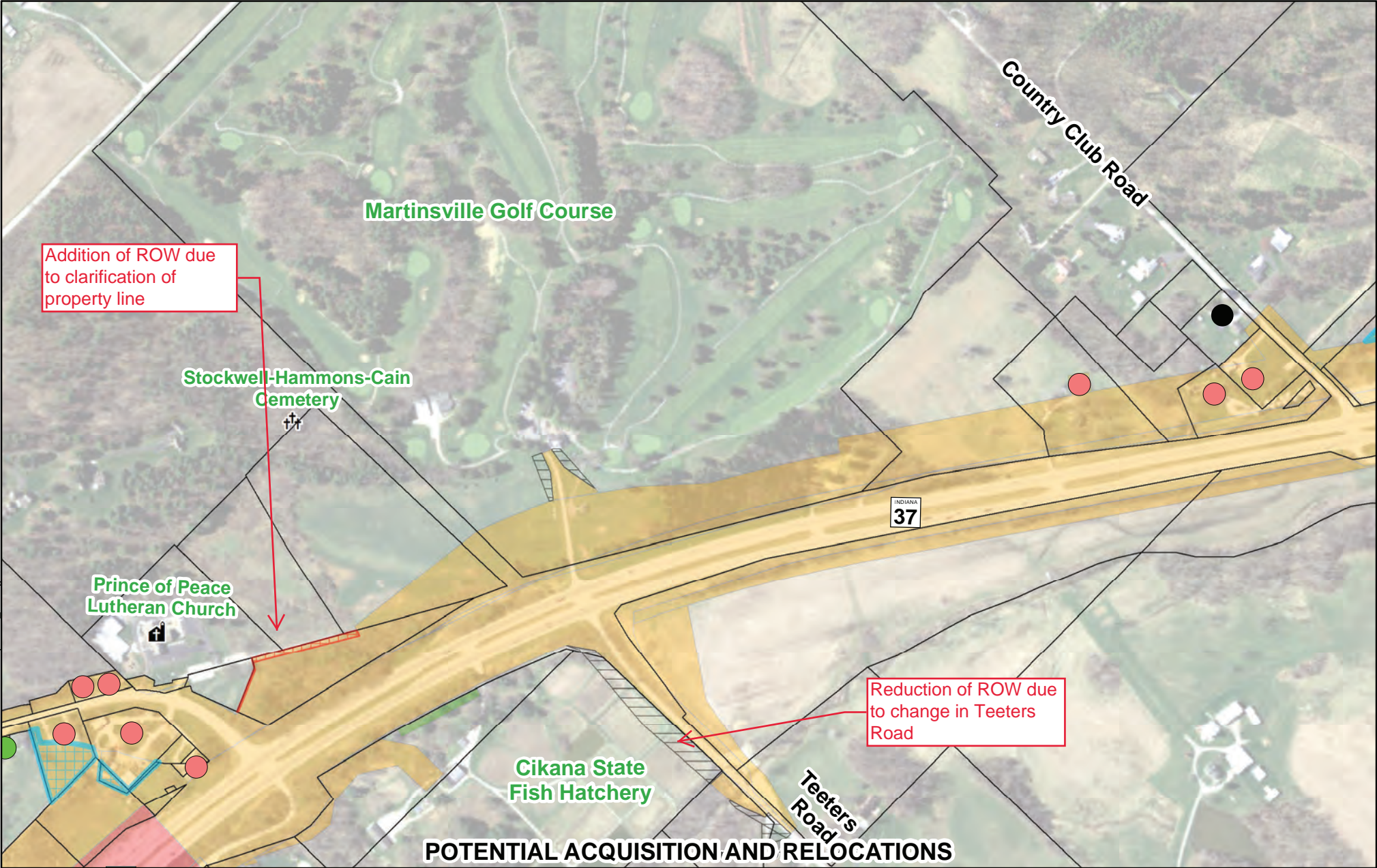
 Addition of ROW	 Excess
 Reduction in ROW	 Excess/Flood Easement
 Temporary ROW	 Utility Easement
	 Parcel Boundary

Reevaluation #4


1 Inch=500 Feet

0
500

Feet



POTENTIAL ACQUISITION AND RELOCATIONS



- Not included in FEIS
- Not included in Reeval. #3
- Reduced since FEIS or Reeval. #3
- Included in FEIS

Reevaluation #4 Right-of-Way by Design Segment

Design Segment 6.1	Design Segment 6.4
Design Segment 6.2	Design Segment 6.5
Design Segment 6.3	

Reevaluation #4 Changes to Right-of-Way

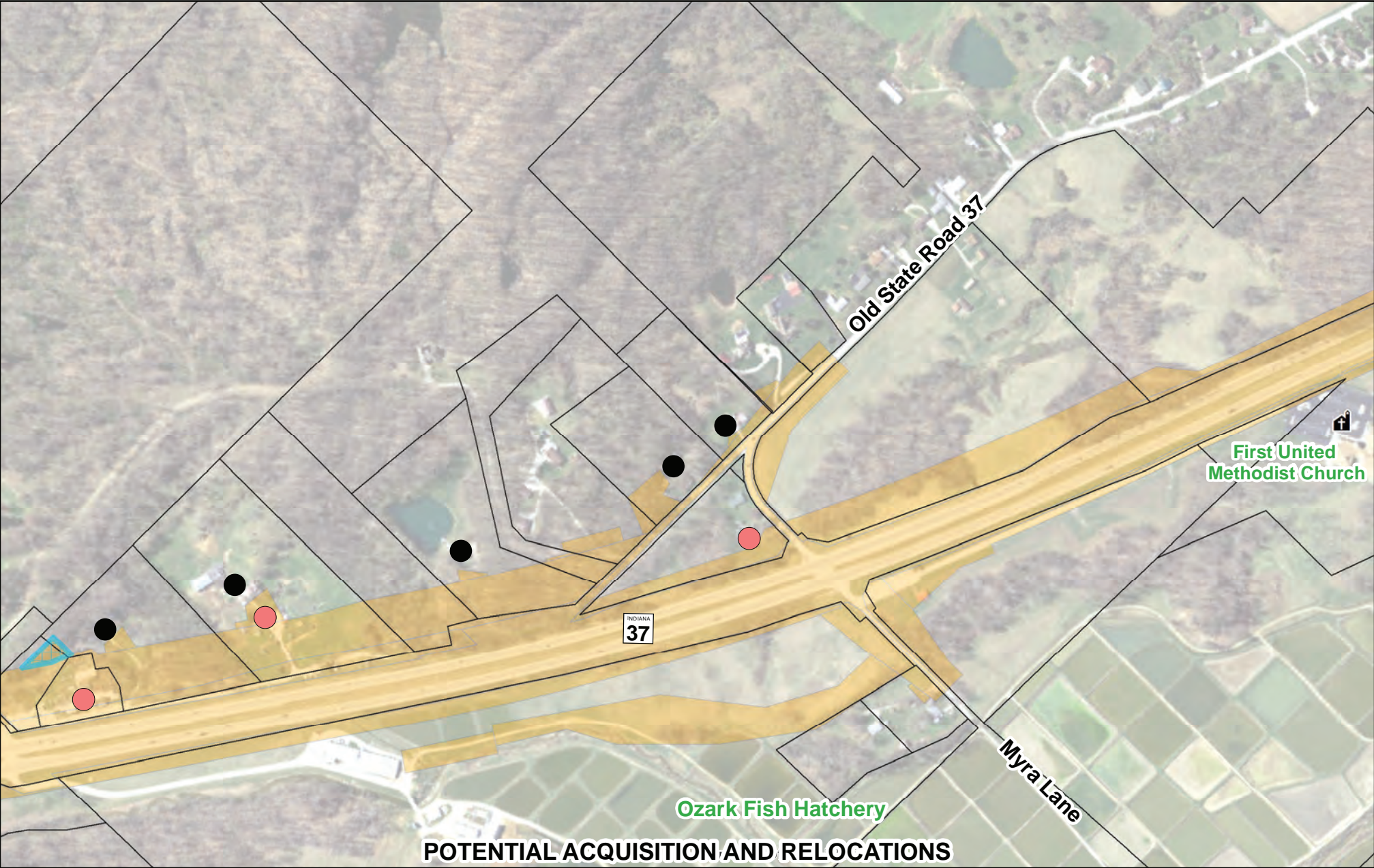
Addition of ROW	Excess
Reduction in ROW	Excess/Flood Easement
Temporary ROW	Utility Easement
	Parcel Boundary

Reevaluation #4

1 Inch=500 Feet

0 250 500 Feet

C:\Users\cmeadon\Documents\Local\GIS\Acq&Relo_Changes.mxd

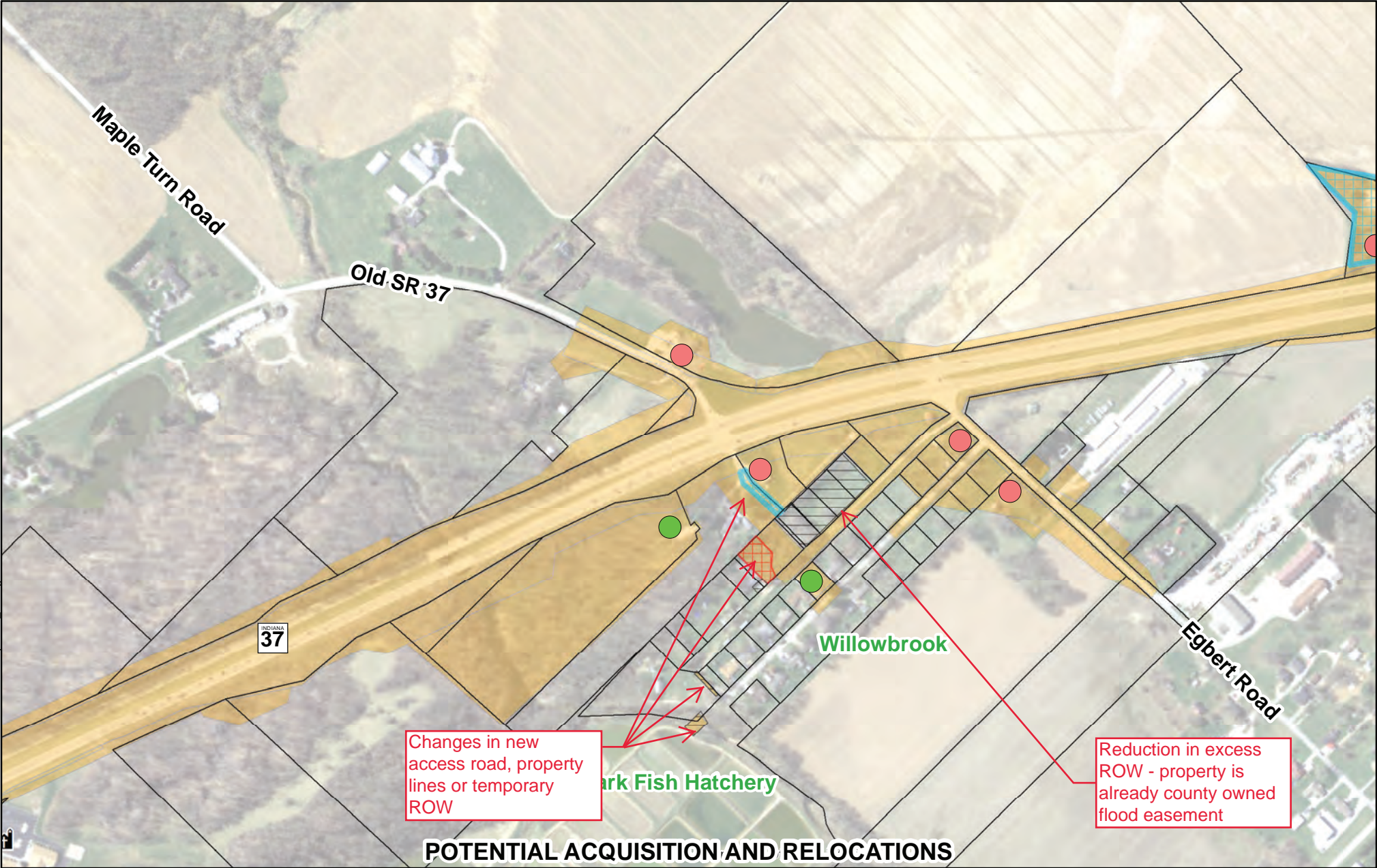


- Not included in FEIS
- Not included in Reeval. #3
- Reduced since FEIS or Reeval. #3
- Included in FEIS

- Reevaluation #4 Right-of-Way by Design Segment
- Design Segment 6.1
 - Design Segment 6.2
 - Design Segment 6.3
 - Design Segment 6.4
 - Design Segment 6.5

- Reevaluation #4 Changes to Right-of-Way
- Addition of ROW
 - Reduction in ROW
 - Temporary ROW
 - Excess
 - Excess/Flood Easement
 - Utility Easement
 - Parcel Boundary

Reevaluation #4
1 Inch=500 Feet
0 250 500 Feet



POTENTIAL ACQUISITION AND RELOCATIONS



- Not included in FEIS
- Not included in Reeval. #3
- Reduced since FEIS or Reeval. #3
- Included in FEIS

Reevaluation #4 Right-of-Way by Design Segment

Design Segment 6.1	Design Segment 6.4
Design Segment 6.2	Design Segment 6.5
Design Segment 6.3	

Reevaluation #4 Changes to Right-of-Way

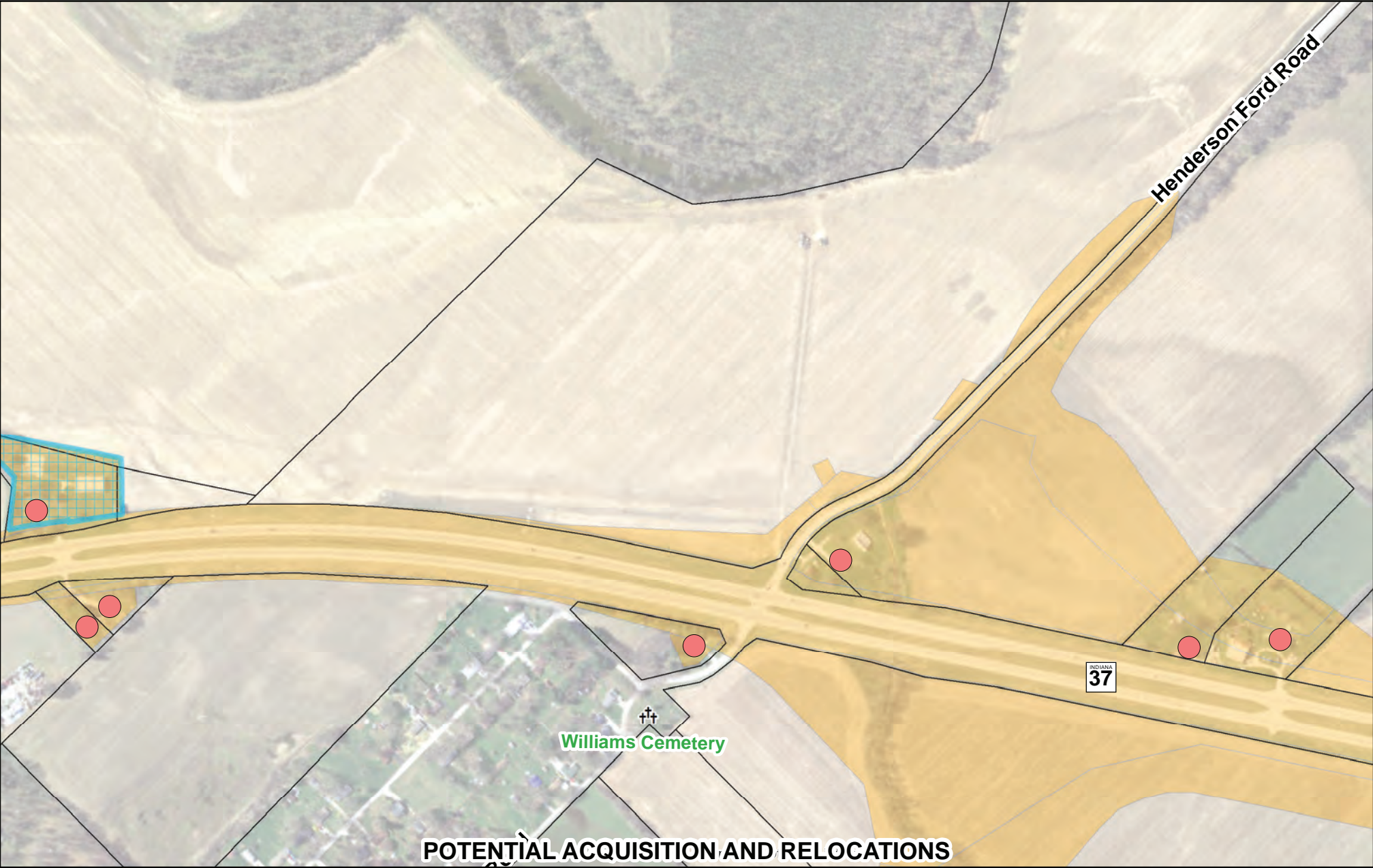
Addition of ROW	Excess
Reduction in ROW	Excess/Flood Easement
Temporary ROW	Utility Easement
	Parcel Boundary

Reevaluation #4

1 Inch=500 Feet

0 250 500 Feet

C:\Users\lmeador\Documents\LocalGIS\Aq&Relo_Changes.mxd



- Not included in FEIS
- Not included in Reeval. #3
- Reduced since FEIS or Reeval. #3
- Included in FEIS

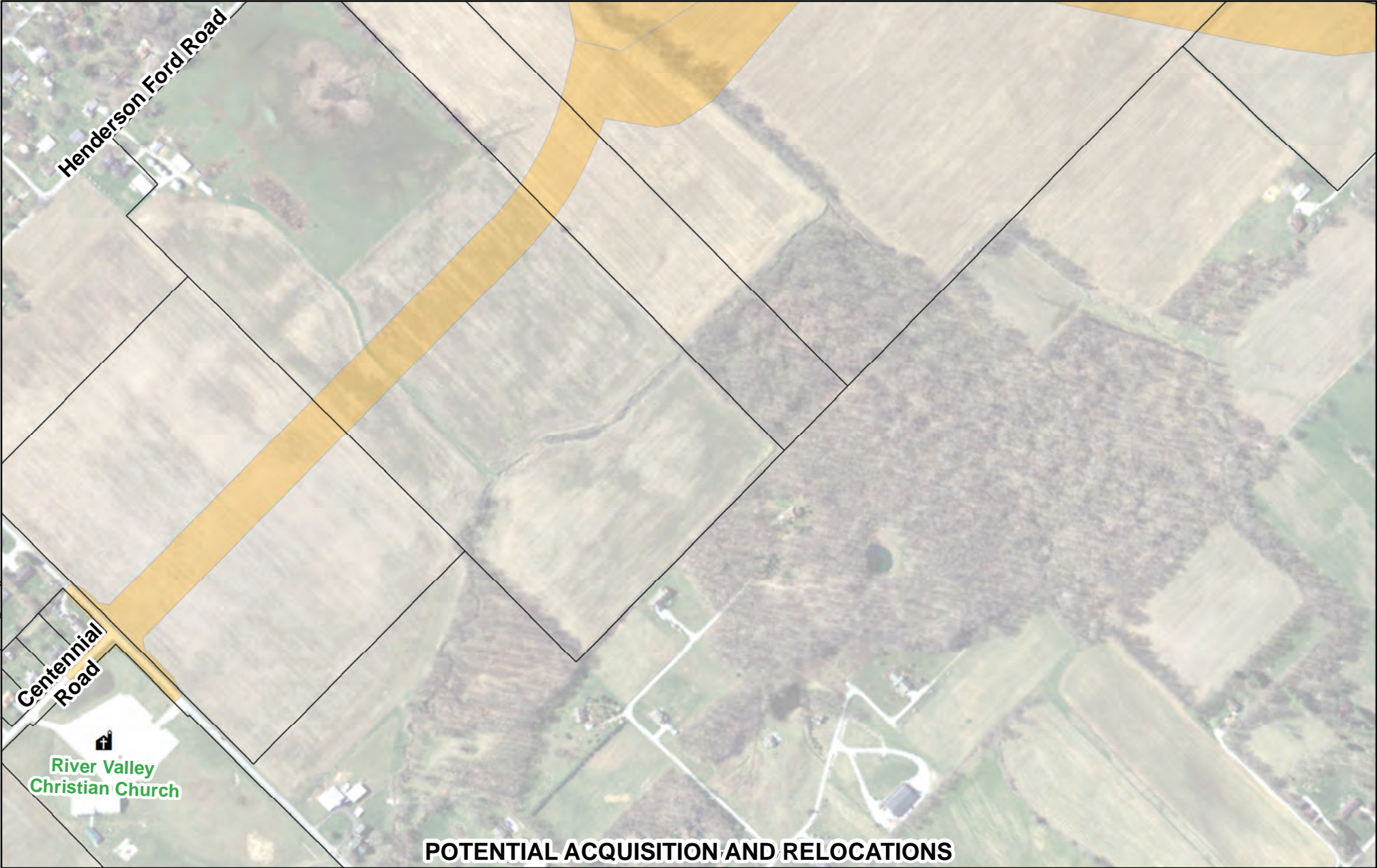
- Reevaluation #4 Right-of-Way by Design Segment
- Design Segment 6.1
 - Design Segment 6.2
 - Design Segment 6.3
 - Design Segment 6.4
 - Design Segment 6.5

- Reevaluation #4 Changes to Right-of-Way
- Addition of ROW
 - Reduction in ROW
 - Temporary ROW
 - Excess
 - Excess/Flood Easement
 - Utility Easement
 - Parcel Boundary

Reevaluation #4

1 Inch=500 Feet

0 250 500 Feet



Document Path: C:\Users\cmeador\Documents\Local\GIS\Aq&Relo_Changes.mxd

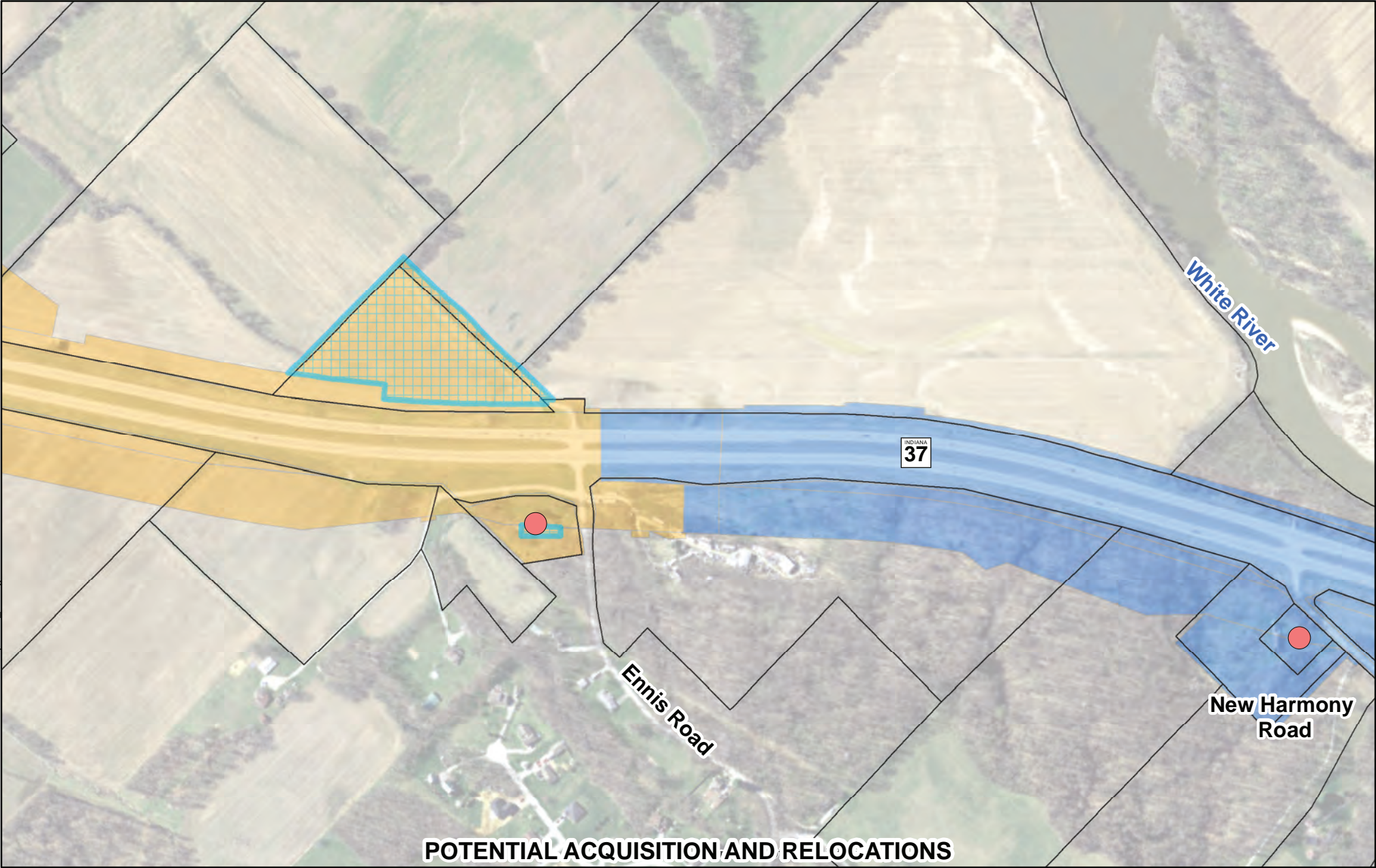


- Not included in FEIS
- Not included in Reeval. #3
- Reduced since FEIS or Reeval. #3
- Included in FEIS

- Reevaluation #4 Right-of-Way by Design Segment
- | | |
|----------------------|----------------------|
| ■ Design Segment 6.1 | ■ Design Segment 6.4 |
| ■ Design Segment 6.2 | ■ Design Segment 6.5 |
| ■ Design Segment 6.3 | |

- Reevaluation #4 Changes to Right-of-Way
- | | |
|--------------------|-------------------------|
| ▨ Addition of ROW | ▨ Excess |
| ▨ Reduction in ROW | ▨ Excess/Flood Easement |
| ▨ Temporary ROW | ▨ Utility Easement |
| | ▨ Parcel Boundary |

Reevaluation #4
1 Inch=500 Feet
0 250 500 Feet



POTENTIAL ACQUISITION AND RELOCATIONS

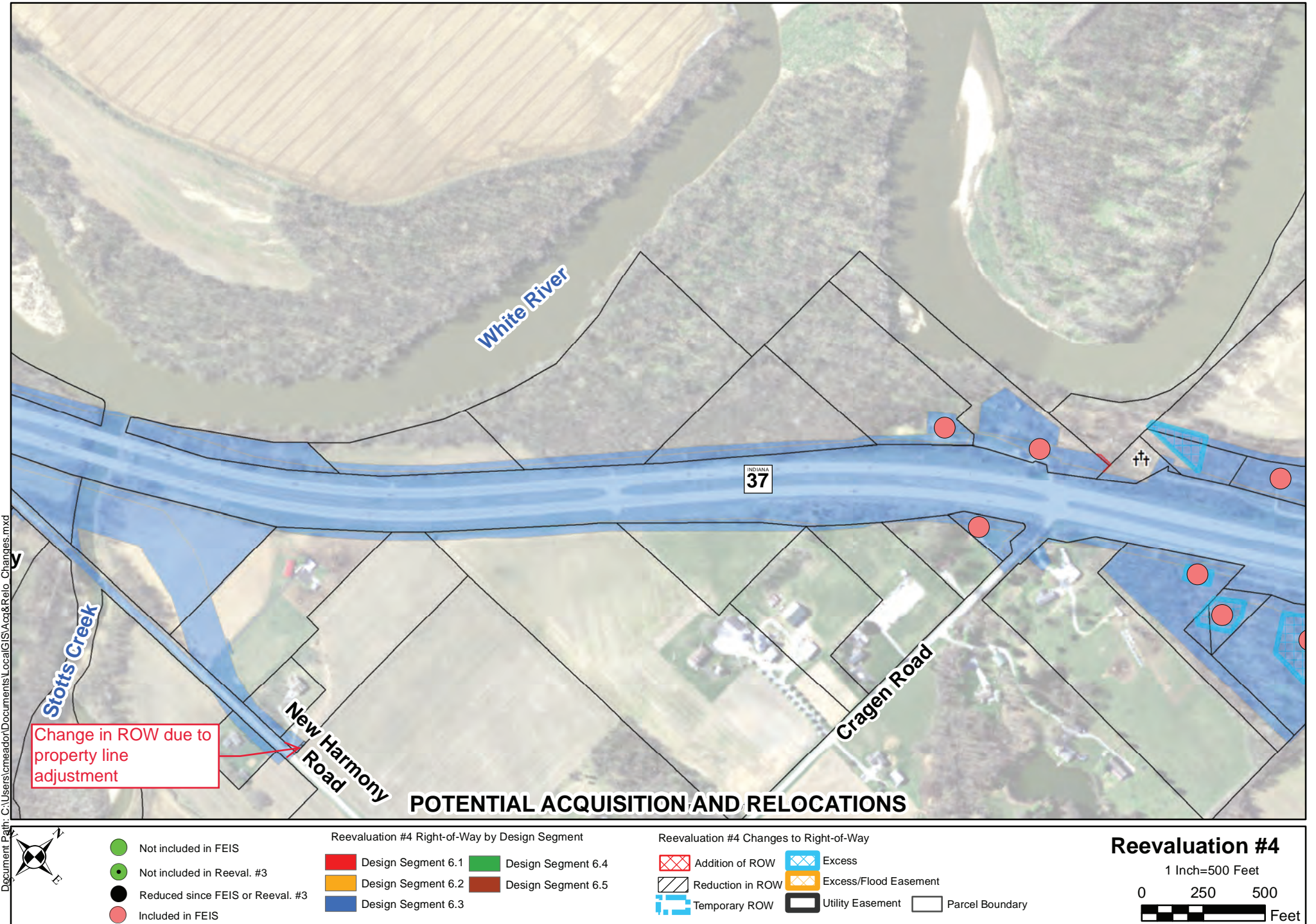


- Not included in FEIS
- Not included in Reeval. #3
- Reduced since FEIS or Reeval. #3
- Included in FEIS

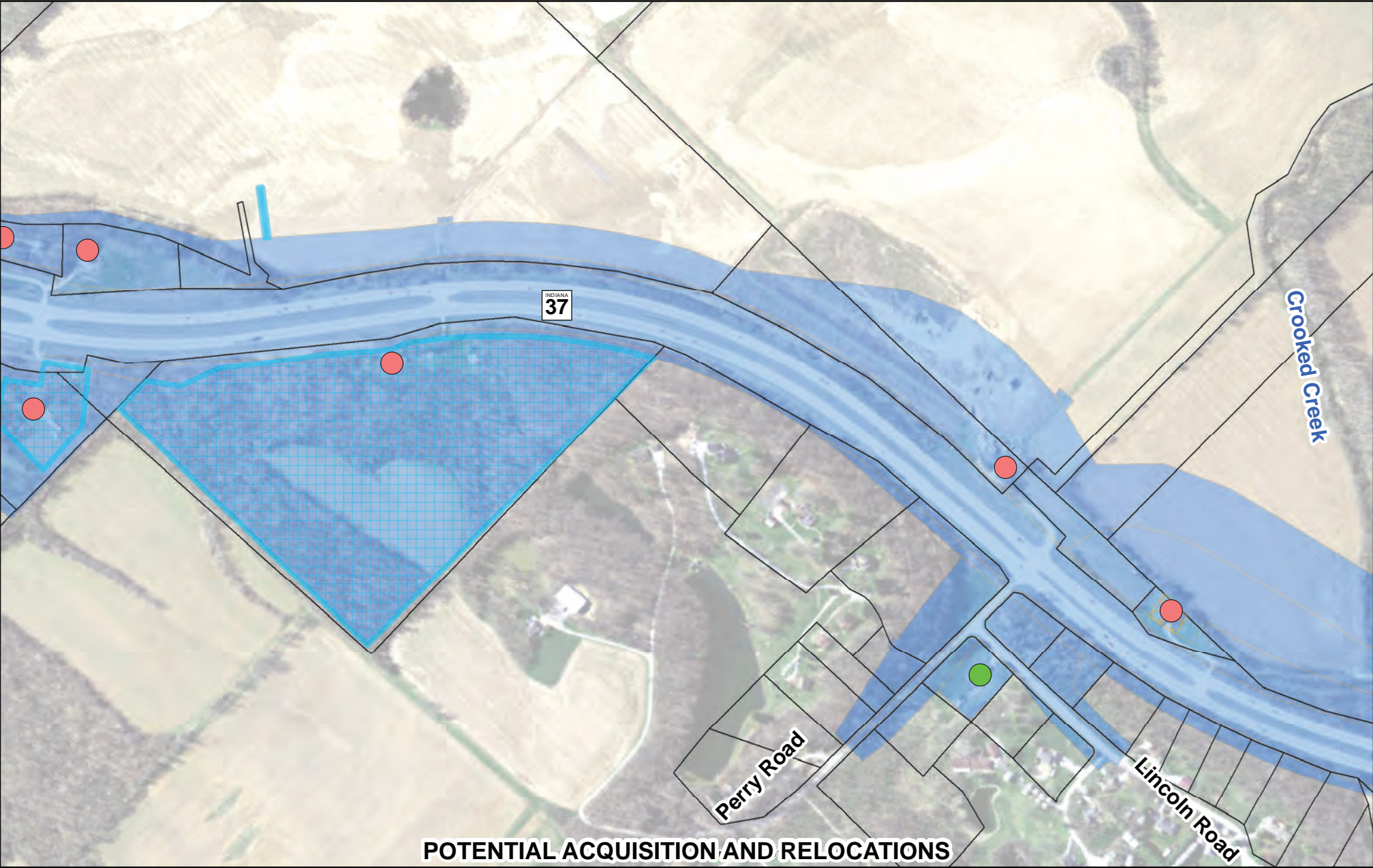
- Reevaluation #4 Right-of-Way by Design Segment
- Design Segment 6.1
 - Design Segment 6.2
 - Design Segment 6.3
 - Design Segment 6.4
 - Design Segment 6.5

- Reevaluation #4 Changes to Right-of-Way
- Addition of ROW
 - Reduction in ROW
 - Temporary ROW
 - Excess
 - Excess/Flood Easement
 - Utility Easement
 - Parcel Boundary

Reevaluation #4
1 Inch=500 Feet
0 250 500 Feet



C:\Users\lmeador\Documents\LocalGIS\Acq&Relo_Changes.mxd



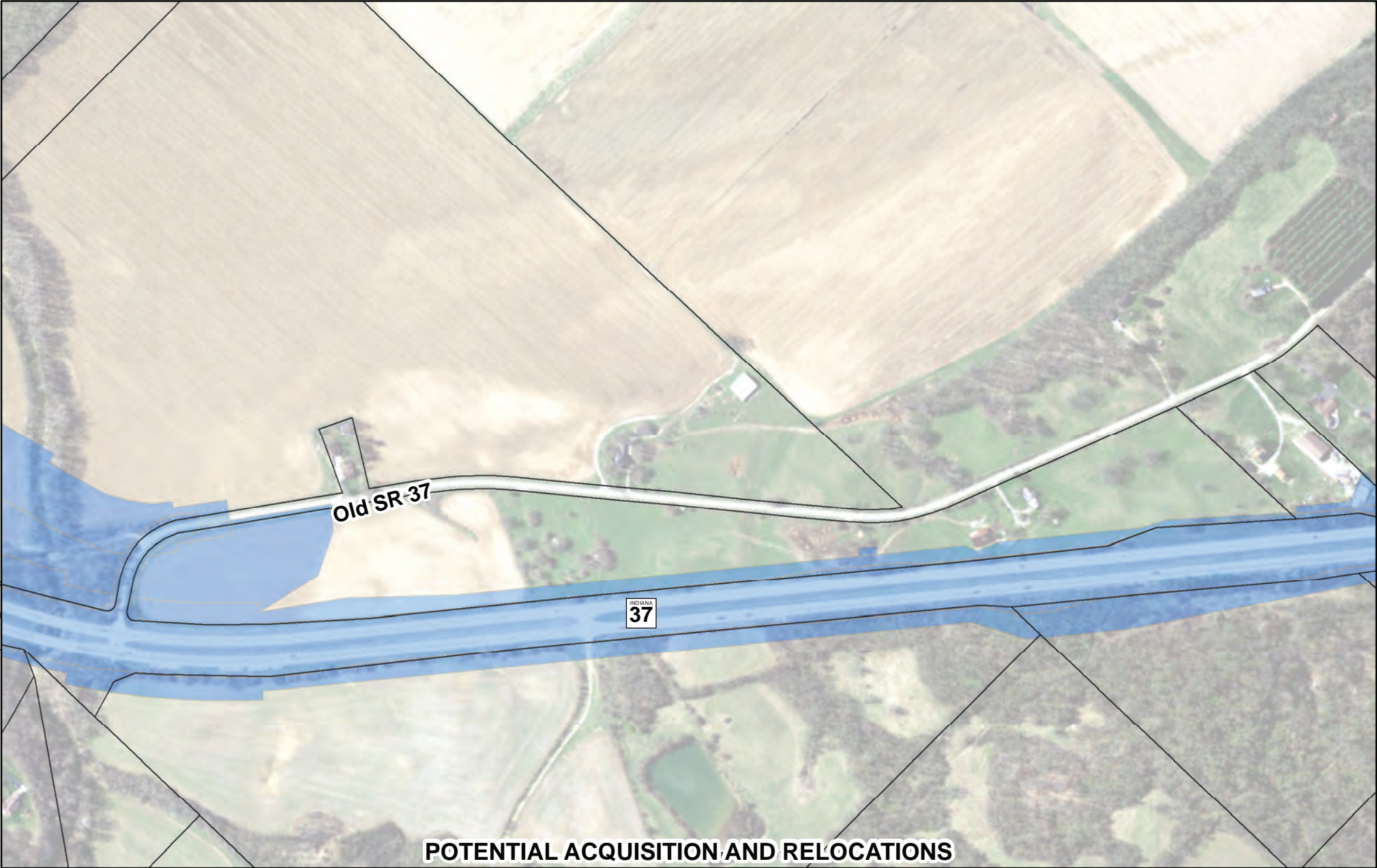
- Not included in FEIS
- Not included in Reeval. #3
- Reduced since FEIS or Reeval. #3
- Included in FEIS

- Reevaluation #4 Right-of-Way by Design Segment
- | | |
|----------------------|----------------------|
| ■ Design Segment 6.1 | ■ Design Segment 6.4 |
| ■ Design Segment 6.2 | ■ Design Segment 6.5 |
| ■ Design Segment 6.3 | |

- Reevaluation #4 Changes to Right-of-Way
- | | |
|--------------------|-------------------------|
| ▨ Addition of ROW | ▨ Excess |
| ▨ Reduction in ROW | ▨ Excess/Flood Easement |
| ▨ Temporary ROW | ▨ Utility Easement |
| | ▨ Parcel Boundary |

Reevaluation #4
1 Inch=500 Feet
0 250 500
Feet

Document Path: C:\Users\cmeador\Documents\Local\GIS\Acq&Relo_Changes.mxd



- Not included in FEIS
- Not included in Reeval. #3
- Reduced since FEIS or Reeval. #3
- Included in FEIS

- Reevaluation #4 Right-of-Way by Design Segment
- | | |
|--------------------|--------------------|
| Design Segment 6.1 | Design Segment 6.4 |
| Design Segment 6.2 | Design Segment 6.5 |
| Design Segment 6.3 | |

- Reevaluation #4 Changes to Right-of-Way
- | | |
|------------------|-----------------------|
| Addition of ROW | Excess |
| Reduction in ROW | Excess/Flood Easement |
| Temporary ROW | Utility Easement |
| | Parcel Boundary |

Reevaluation #4
1 Inch=500 Feet
0 250 500
Feet



Document Path: C:\Users\cmeadon\Documents\Local\GIS\Aq&Relo_Changes.mxd

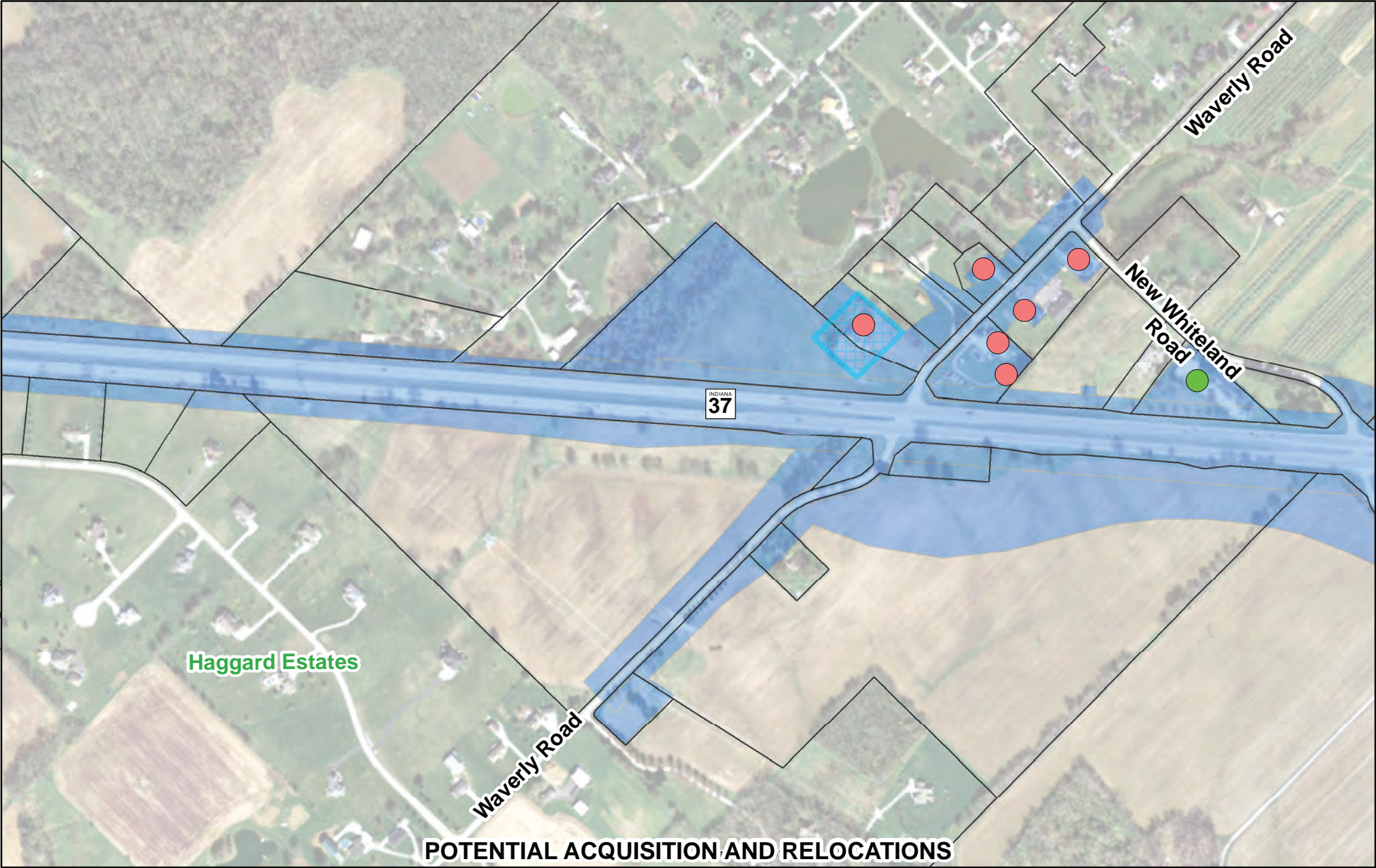


- Not included in FEIS
- Not included in Reeval. #3
- Reduced since FEIS or Reeval. #3
- Included in FEIS

- Reevaluation #4 Right-of-Way by Design Segment
- | | |
|----------------------|----------------------|
| ■ Design Segment 6.1 | ■ Design Segment 6.4 |
| ■ Design Segment 6.2 | ■ Design Segment 6.5 |
| ■ Design Segment 6.3 | |

- Reevaluation #4 Changes to Right-of-Way
- | | |
|--------------------|-------------------------|
| ▨ Addition of ROW | ▨ Excess |
| ▨ Reduction in ROW | ▨ Excess/Flood Easement |
| ▨ Temporary ROW | ▨ Utility Easement |
| | ▨ Parcel Boundary |

Reevaluation #4
1 Inch=500 Feet
0 250 500
Feet



POTENTIAL ACQUISITION AND RELOCATIONS

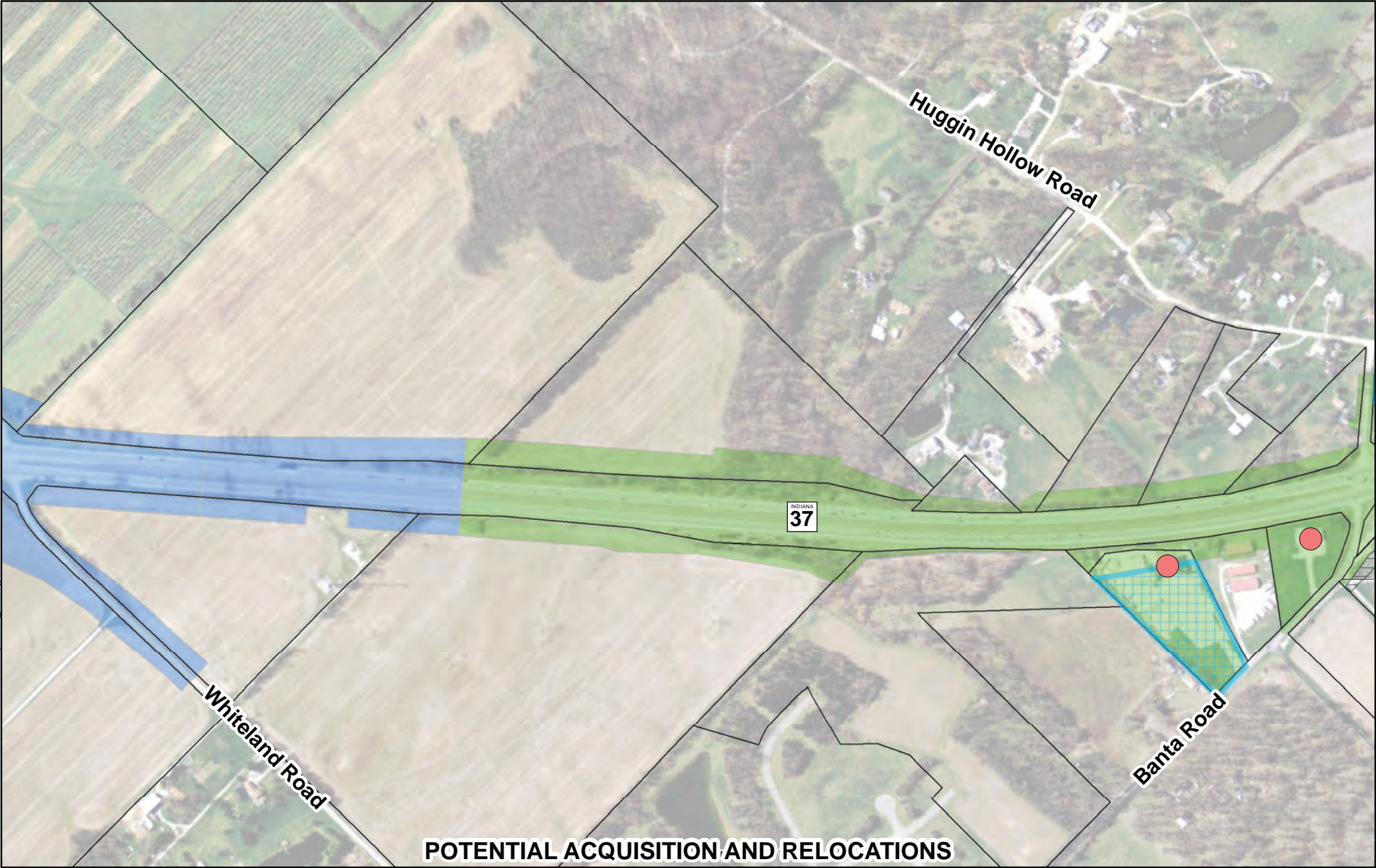


- Not included in FEIS
- Not included in Reeval. #3
- Reduced since FEIS or Reeval. #3
- Included in FEIS

- Reevaluation #4 Right-of-Way by Design Segment
- | | |
|----------------------|----------------------|
| ■ Design Segment 6.1 | ■ Design Segment 6.4 |
| ■ Design Segment 6.2 | ■ Design Segment 6.5 |
| ■ Design Segment 6.3 | |

- Reevaluation #4 Changes to Right-of-Way
- | | |
|--------------------|-------------------------|
| ▨ Addition of ROW | ▨ Excess |
| ▨ Reduction in ROW | ▨ Excess/Flood Easement |
| ▨ Temporary ROW | ▨ Utility Easement |
| | ▨ Parcel Boundary |

Reevaluation #4
1 Inch=500 Feet
0 250 500 Feet



Document Path: C:\Users\lmeador\Documents\Local\GIS\Aq&Relo_Changes.mxd



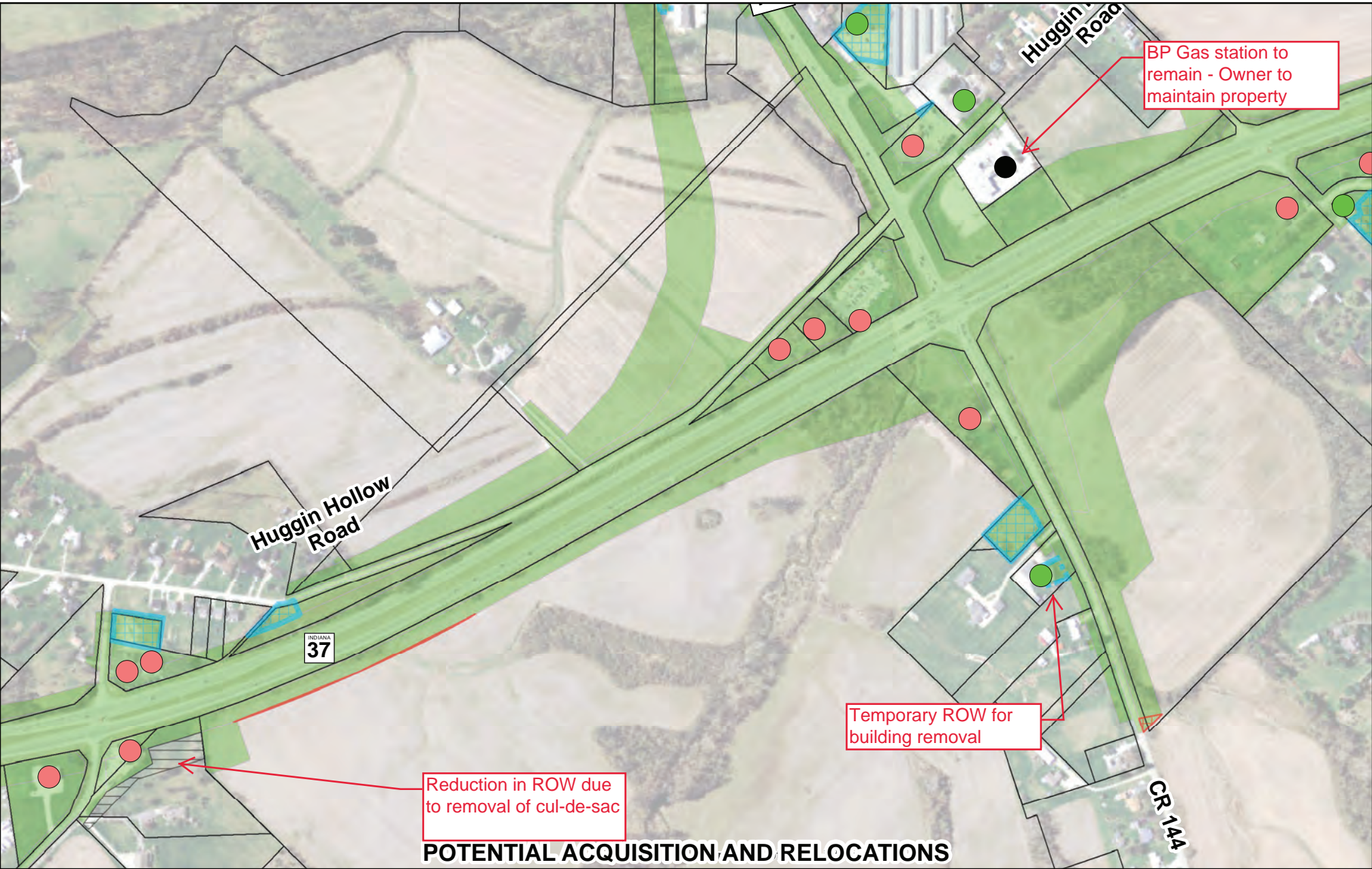
- Not included in FEIS
- Not included in Reeval. #3
- Reduced since FEIS or Reeval. #3
- Included in FEIS

- Reevaluation #4 Right-of-Way by Design Segment
- | | |
|----------------------|----------------------|
| ■ Design Segment 6.1 | ■ Design Segment 6.4 |
| ■ Design Segment 6.2 | ■ Design Segment 6.5 |
| ■ Design Segment 6.3 | |

- Reevaluation #4 Changes to Right-of-Way
- | | |
|--------------------|-------------------------|
| ▨ Addition of ROW | ▨ Excess |
| ▨ Reduction in ROW | ▨ Excess/Flood Easement |
| ▨ Temporary ROW | ▨ Utility Easement |
| | ▨ Parcel Boundary |

Reevaluation #4
1 Inch=500 Feet
0 250 500 Feet

C:\Users\lmeador\Documents\Local\GIS\Aq&Relo_Changes.mxd



- Not included in FEIS
- Not included in Reeval. #3
- Reduced since FEIS or Reeval. #3
- Included in FEIS

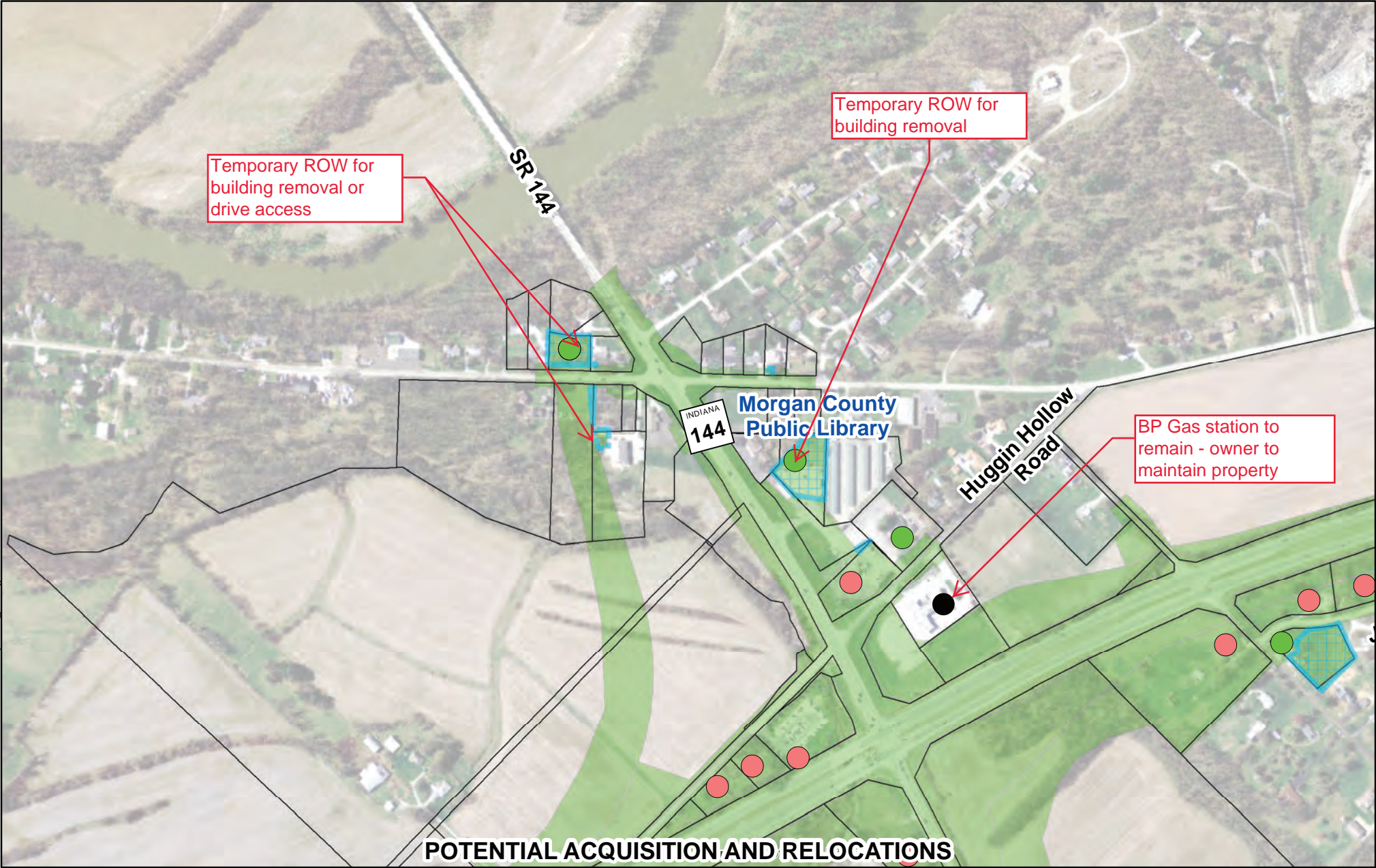
- Reevaluation #4 Right-of-Way by Design Segment
- Design Segment 6.1
 - Design Segment 6.2
 - Design Segment 6.3
 - Design Segment 6.4
 - Design Segment 6.5

- Reevaluation #4 Changes to Right-of-Way
- Addition of ROW
 - Reduction in ROW
 - Temporary ROW
 - Excess
 - Excess/Flood Easement
 - Utility Easement
 - Parcel Boundary

Reevaluation #4

1 Inch=500 Feet

0 250 500 Feet



Document Path: C:\Users\cmearon\Documents\Local\GIS\Aq&Relo_Changes.mxd

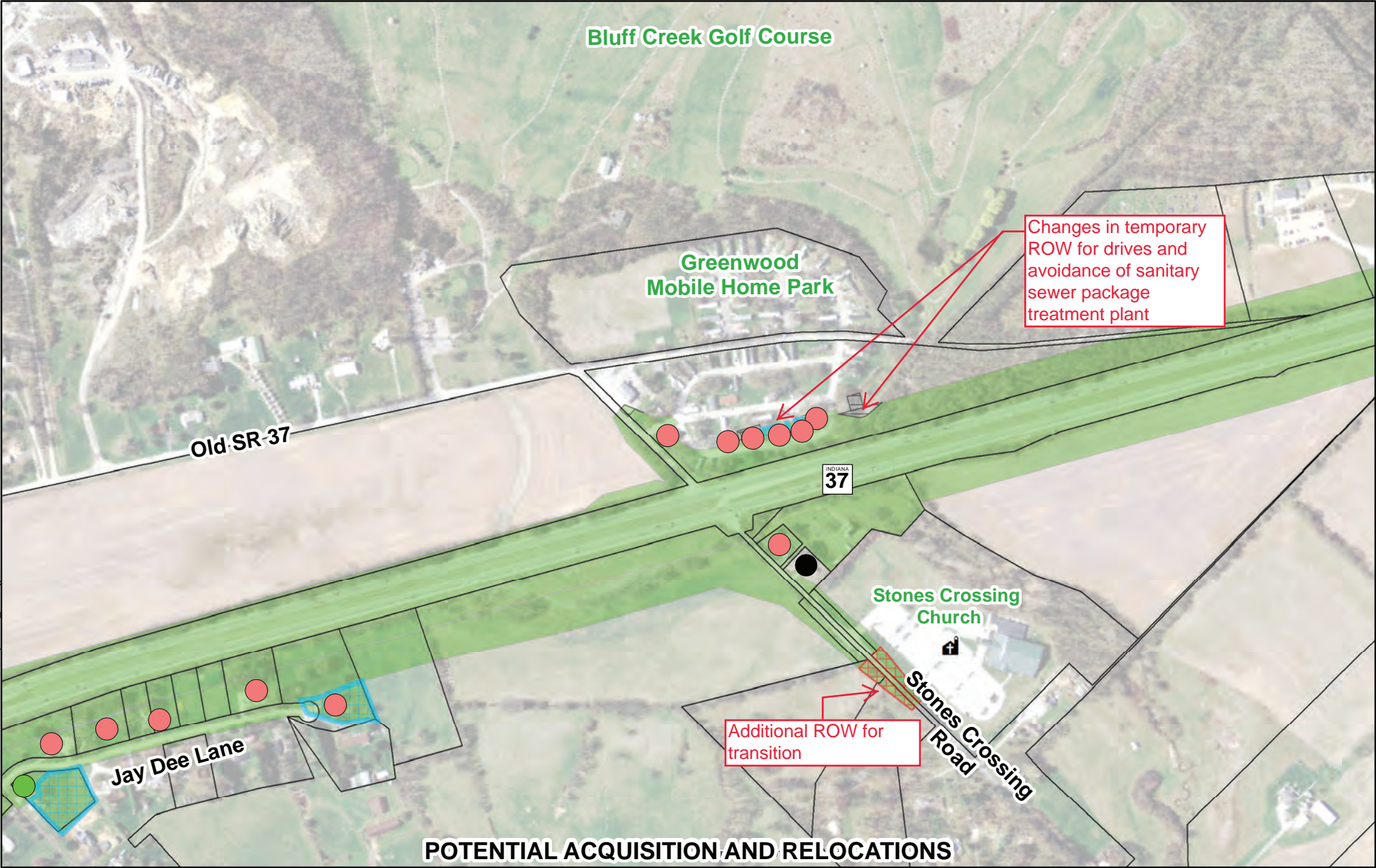


- Not included in FEIS
- Not included in Reeval. #3
- Reduced since FEIS or Reeval. #3
- Included in FEIS

- Reevaluation #4 Right-of-Way by Design Segment
- Design Segment 6.1
 - Design Segment 6.2
 - Design Segment 6.3
 - Design Segment 6.4
 - Design Segment 6.5

- Reevaluation #4 Changes to Right-of-Way
- Addition of ROW
 - Reduction in ROW
 - Temporary ROW
 - Excess
 - Excess/Flood Easement
 - Utility Easement
 - Parcel Boundary

Reevaluation #4
1 Inch=500 Feet
0 250 500 Feet

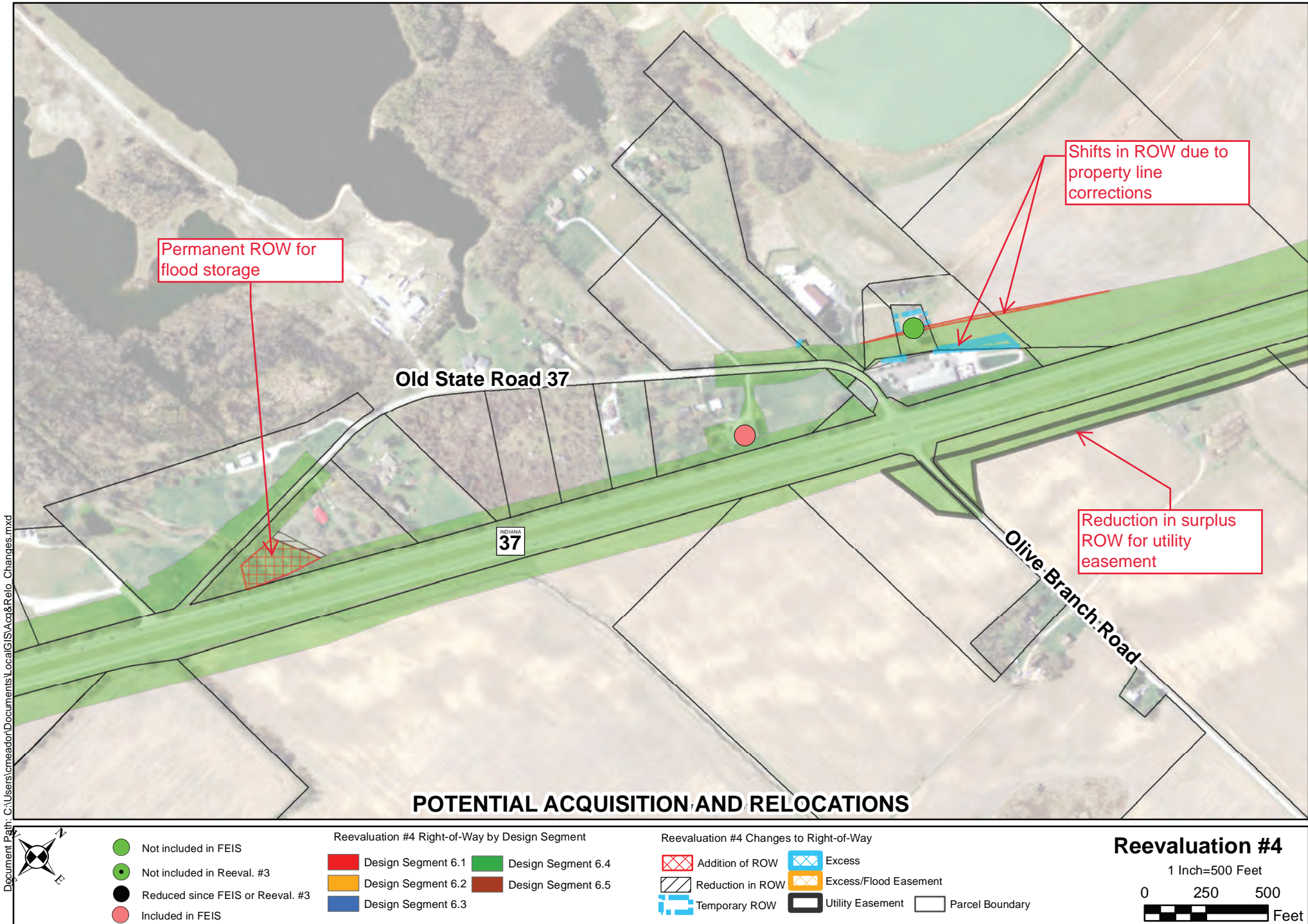


- Not included in FEIS
- Not included in Reeval. #3
- Reduced since FEIS or Reeval. #3
- Included in FEIS

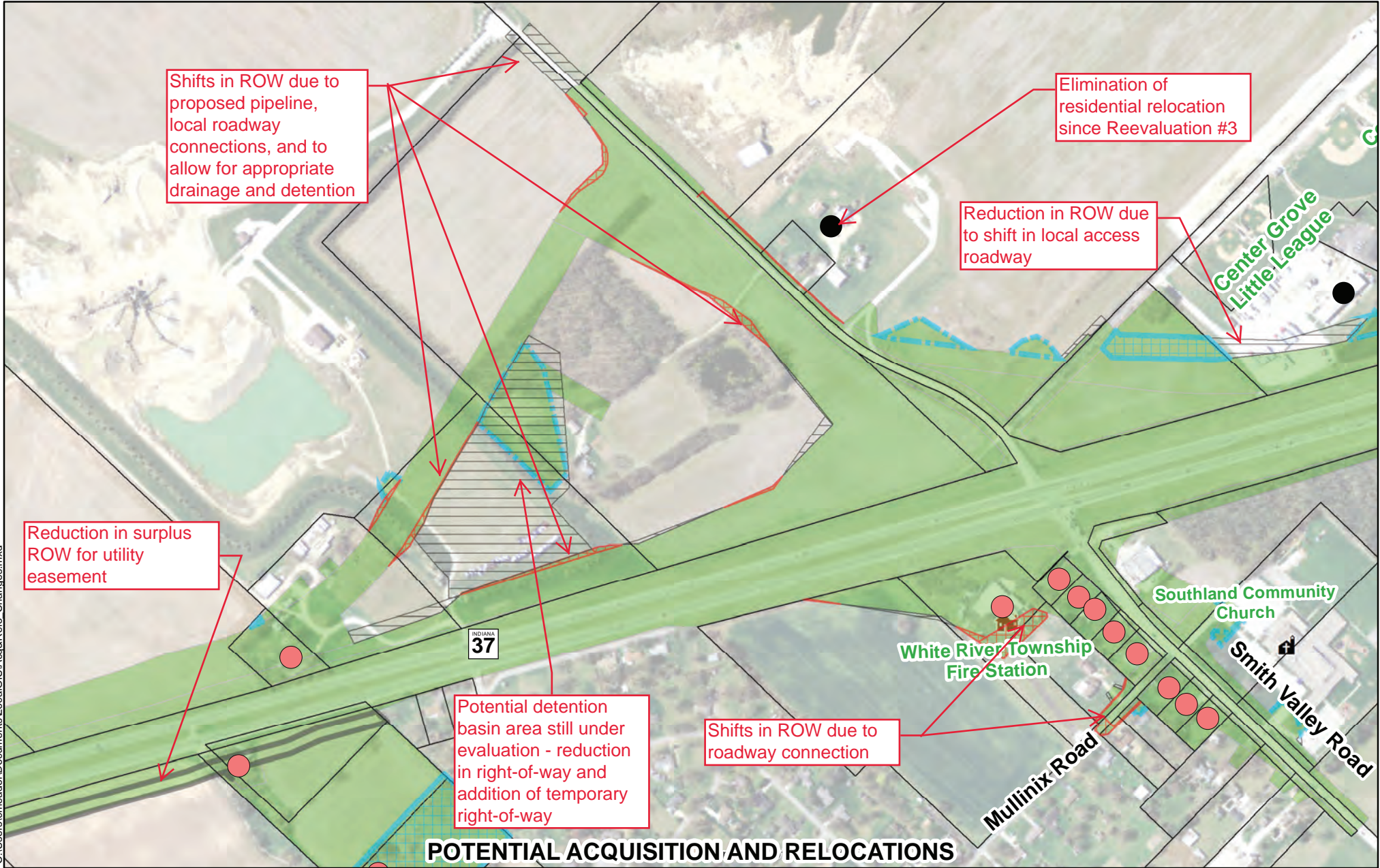
- Reevaluation #4 Right-of-Way by Design Segment
- Design Segment 6.1
 - Design Segment 6.2
 - Design Segment 6.3
 - Design Segment 6.4
 - Design Segment 6.5

- Reevaluation #4 Changes to Right-of-Way
- Addition of ROW
 - Reduction in ROW
 - Temporary ROW
 - Excess
 - Excess/Flood Easement
 - Utility Easement
 - Parcel Boundary

Reevaluation #4
1 Inch=500 Feet
0 250 500 Feet



Document Path: C:\Users\cmearon\Documents\Local\GIS\Acq&Relo_Changes.mxd



POTENTIAL ACQUISITION AND RELOCATIONS



- Not included in FEIS
- Not included in Reeval. #3
- Reduced since FEIS or Reeval. #3
- Included in FEIS

Reevaluation #4 Right-of-Way by Design Segment

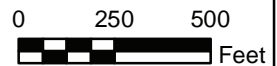
- Design Segment 6.1
- Design Segment 6.2
- Design Segment 6.3
- Design Segment 6.4
- Design Segment 6.5

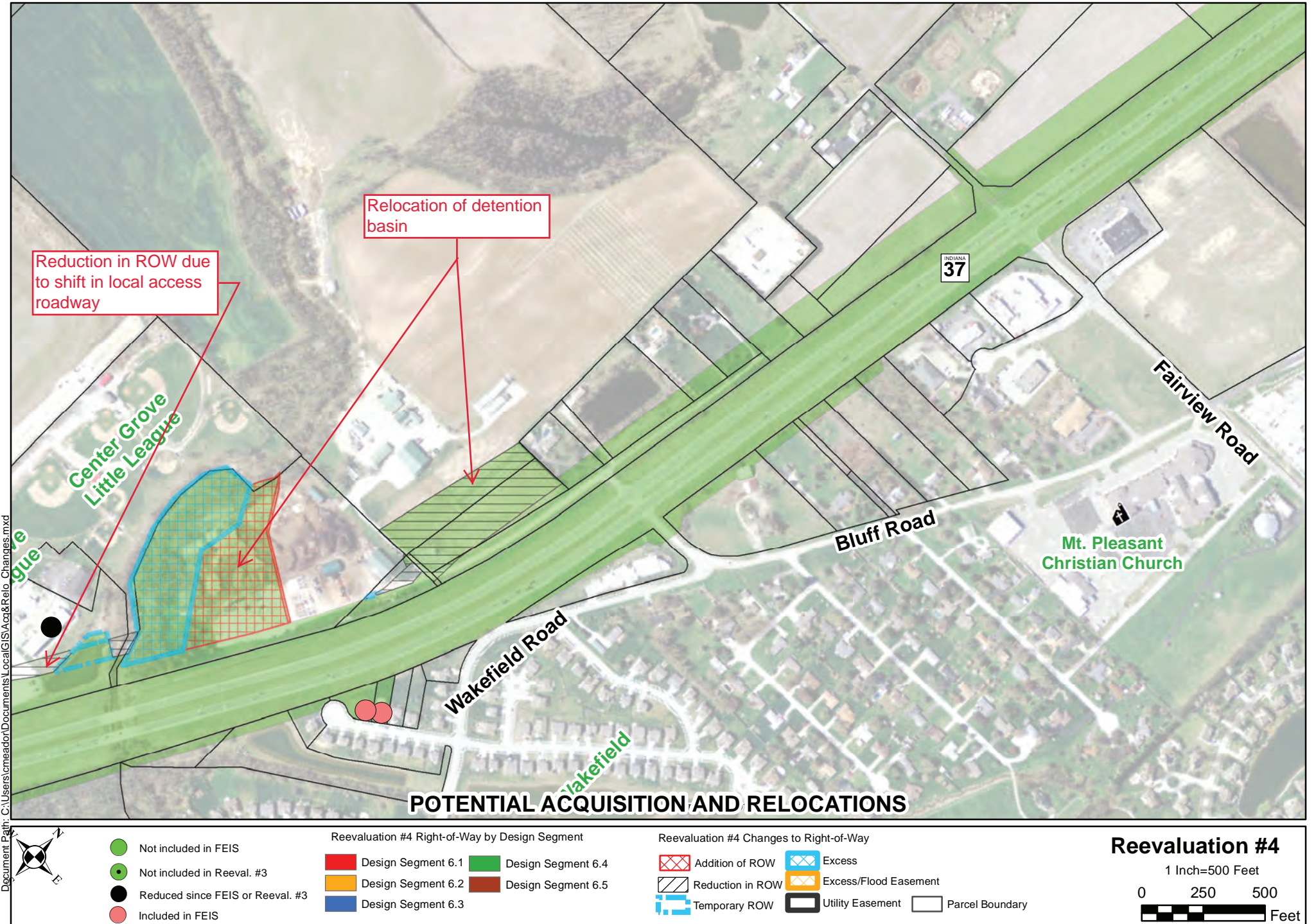
Reevaluation #4 Changes to Right-of-Way

- Addition of ROW
- Reduction in ROW
- Temporary ROW
- Excess
- Excess/Flood Easement
- Utility Easement
- Parcel Boundary

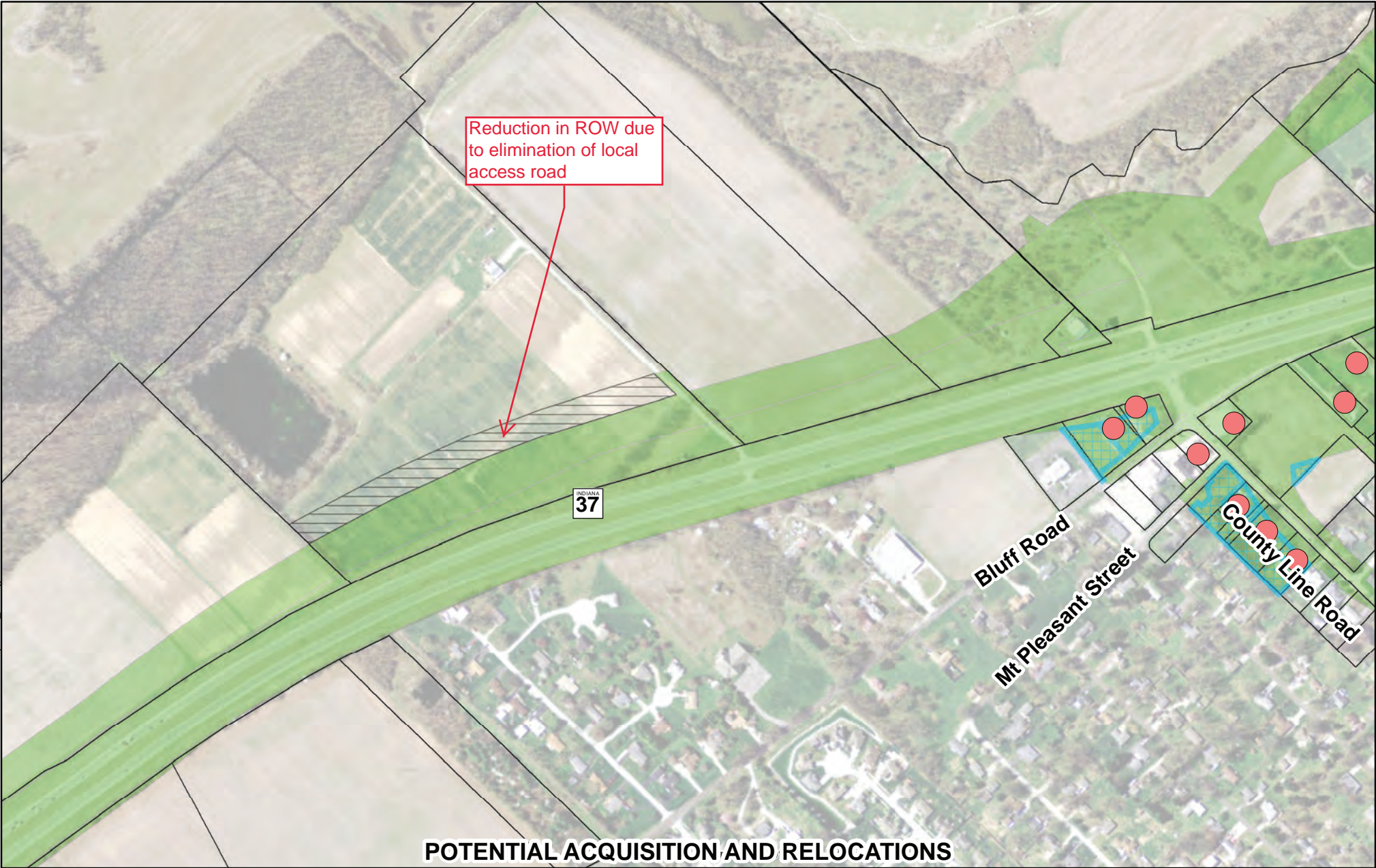
Reevaluation #4


1 Inch=500 Feet





Document Path: C:\Users\cmeador\Documents\Local\GIS\Agg&Relo_Changes.mxd





- Not included in FEIS
- Not included in Reeval. #3
- Reduced since FEIS or Reeval. #3
- Included in FEIS

Reevaluation #4 Right-of-Way by Design Segment

Design Segment 6.1	Design Segment 6.4
Design Segment 6.2	Design Segment 6.5
Design Segment 6.3	

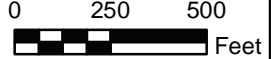
Reevaluation #4 Changes to Right-of-Way

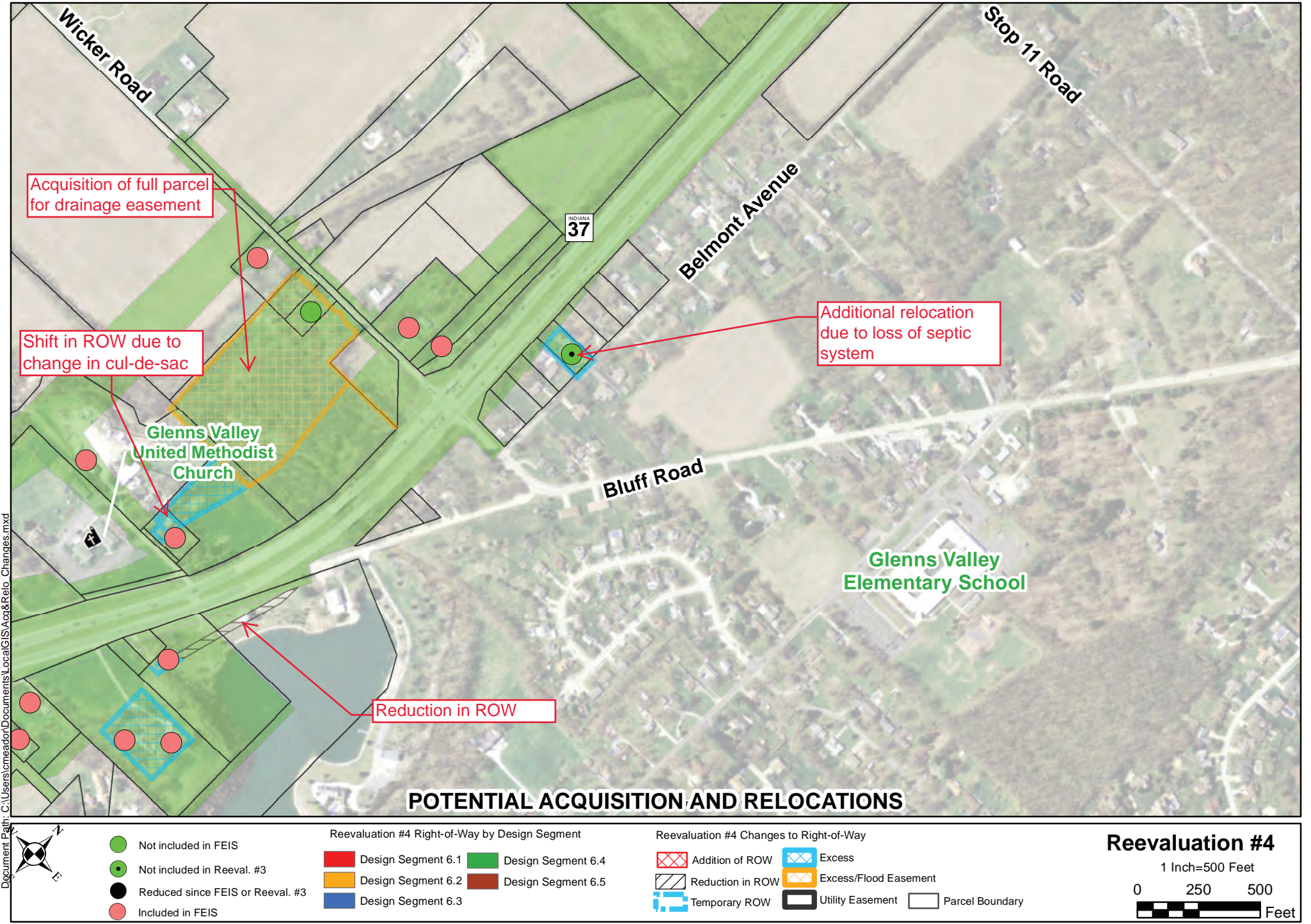
Addition of ROW	Excess
Reduction in ROW	Excess/Flood Easement
Temporary ROW	Utility Easement
	Parcel Boundary

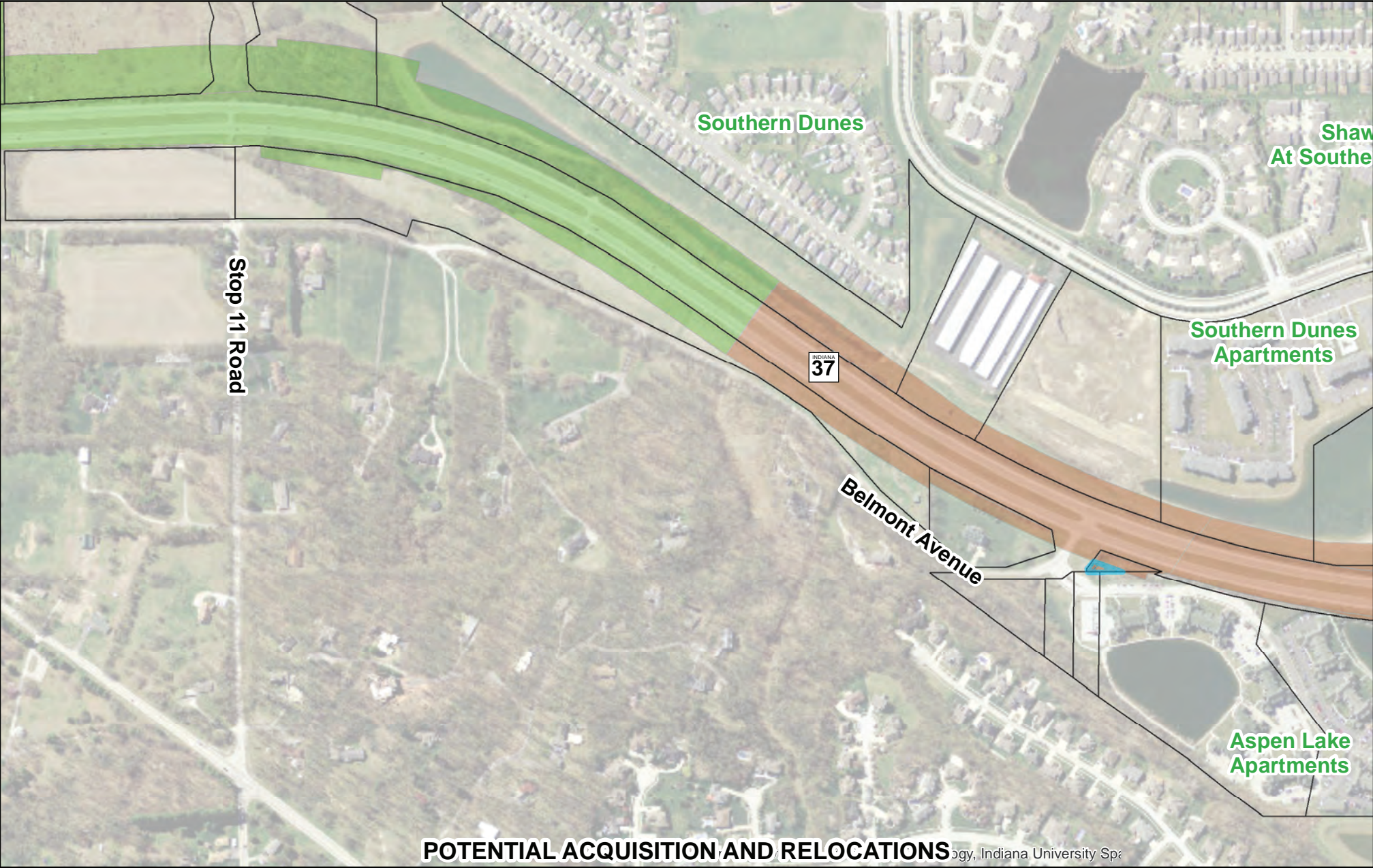
Reevaluation #4

1 Inch=500 Feet

0 250 500 Feet







POTENTIAL ACQUISITION AND RELOCATIONS

- Reevaluation #4 Right-of-Way by Design Segment
- Design Segment 6.1
 - Design Segment 6.2
 - Design Segment 6.3
 - Design Segment 6.4
 - Design Segment 6.5

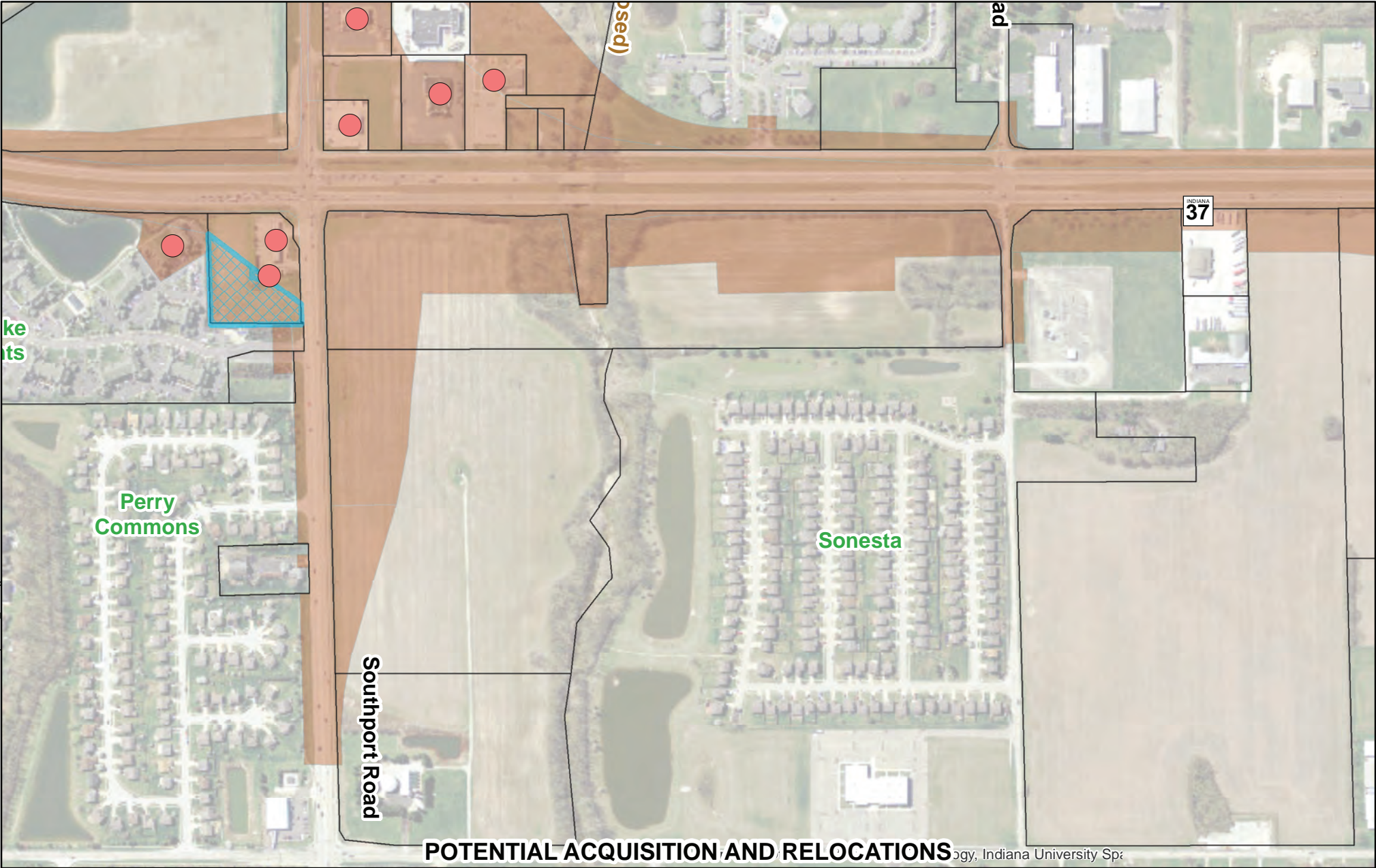
- Reevaluation #4 Changes to Right-of-Way
- Addition of ROW
 - Reduction in ROW
 - Temporary ROW
 - Excess
 - Excess/Flood Easement
 - Utility Easement
 - Parcel Boundary

Reevaluation #4

1 Inch=500 Feet

0 250 500 Feet

- Not included in FEIS
- Not included in Reeval. #3
- Reduced since FEIS or Reeval. #3
- Included in FEIS



POTENTIAL ACQUISITION AND RELOCATIONS

Document Path: C:\Users\cmeador\Documents\Local\GIS\Acq&Relo_Changes.mxd



- Not included in FEIS
- Not included in Reeval. #3
- Reduced since FEIS or Reeval. #3
- Included in FEIS

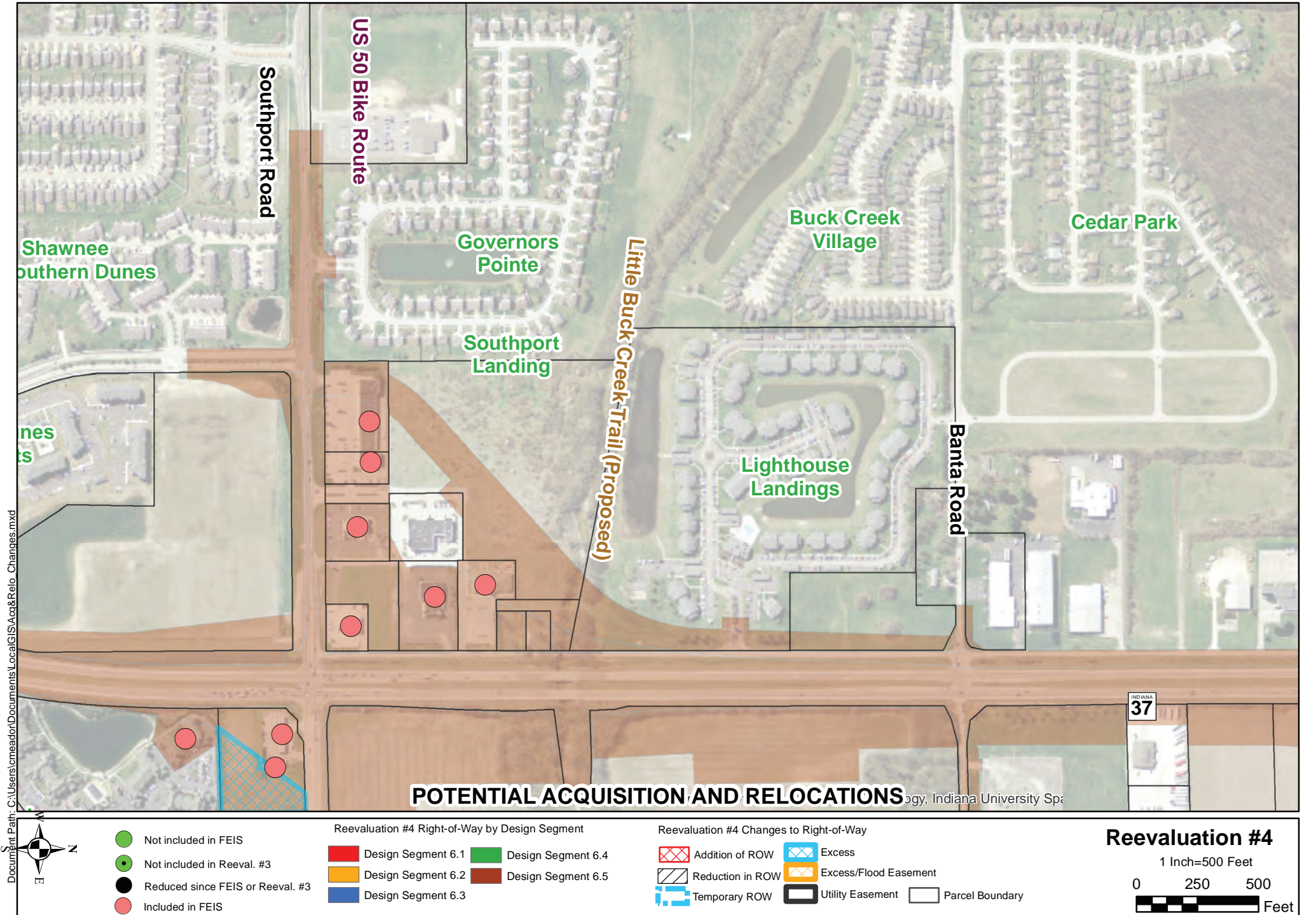
- Reevaluation #4 Right-of-Way by Design Segment
- Design Segment 6.1
 - Design Segment 6.2
 - Design Segment 6.3
 - Design Segment 6.4
 - Design Segment 6.5

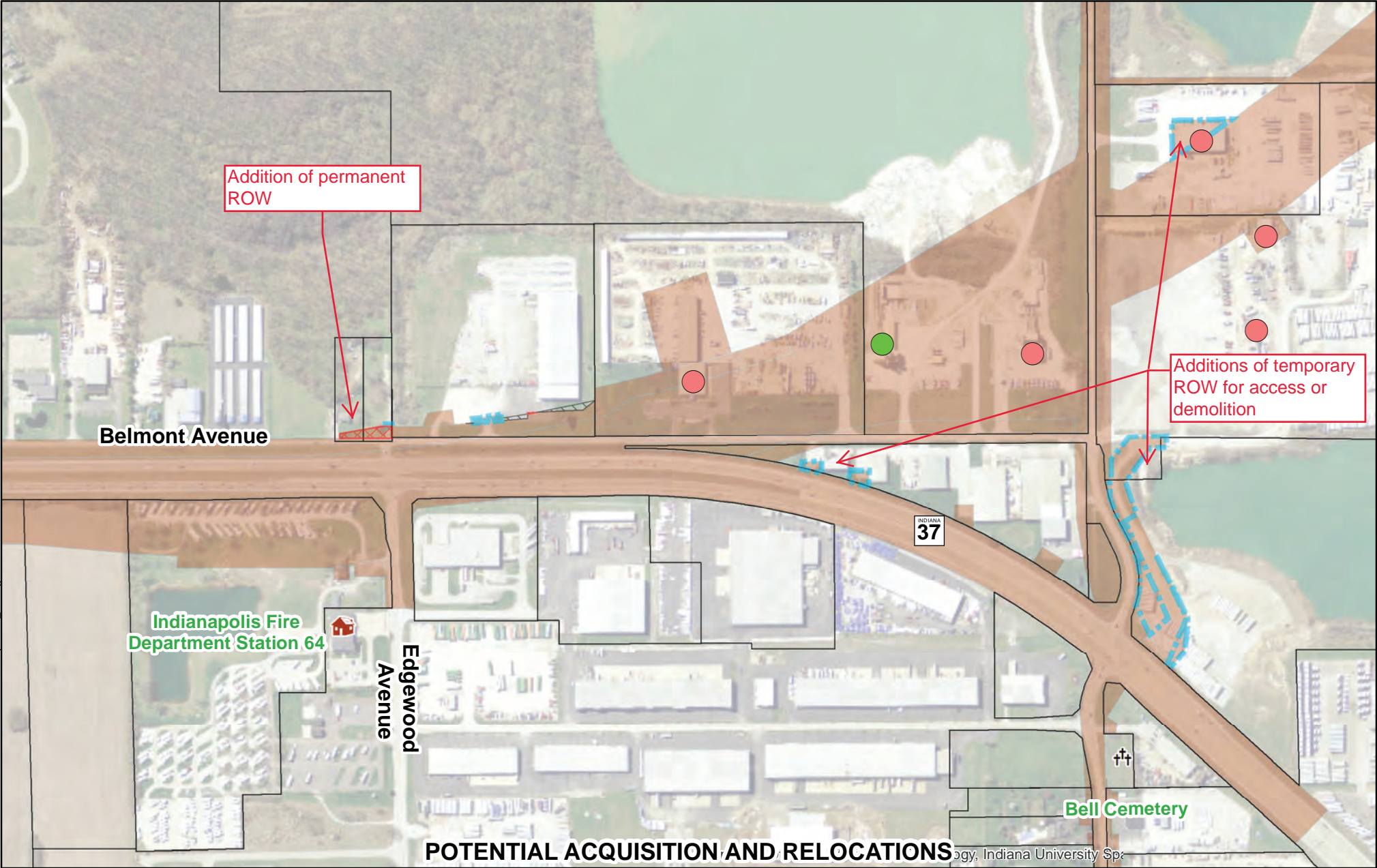
- Reevaluation #4 Changes to Right-of-Way
- Addition of ROW
 - Reduction in ROW
 - Temporary ROW
 - Excess
 - Excess/Flood Easement
 - Utility Easement
 - Parcel Boundary

Reevaluation #4

1 Inch=500 Feet

0 250 500 Feet





Document Path: C:\Users\cmeador\Documents\Local\GIS\Acq&Relo_Changes.mxd

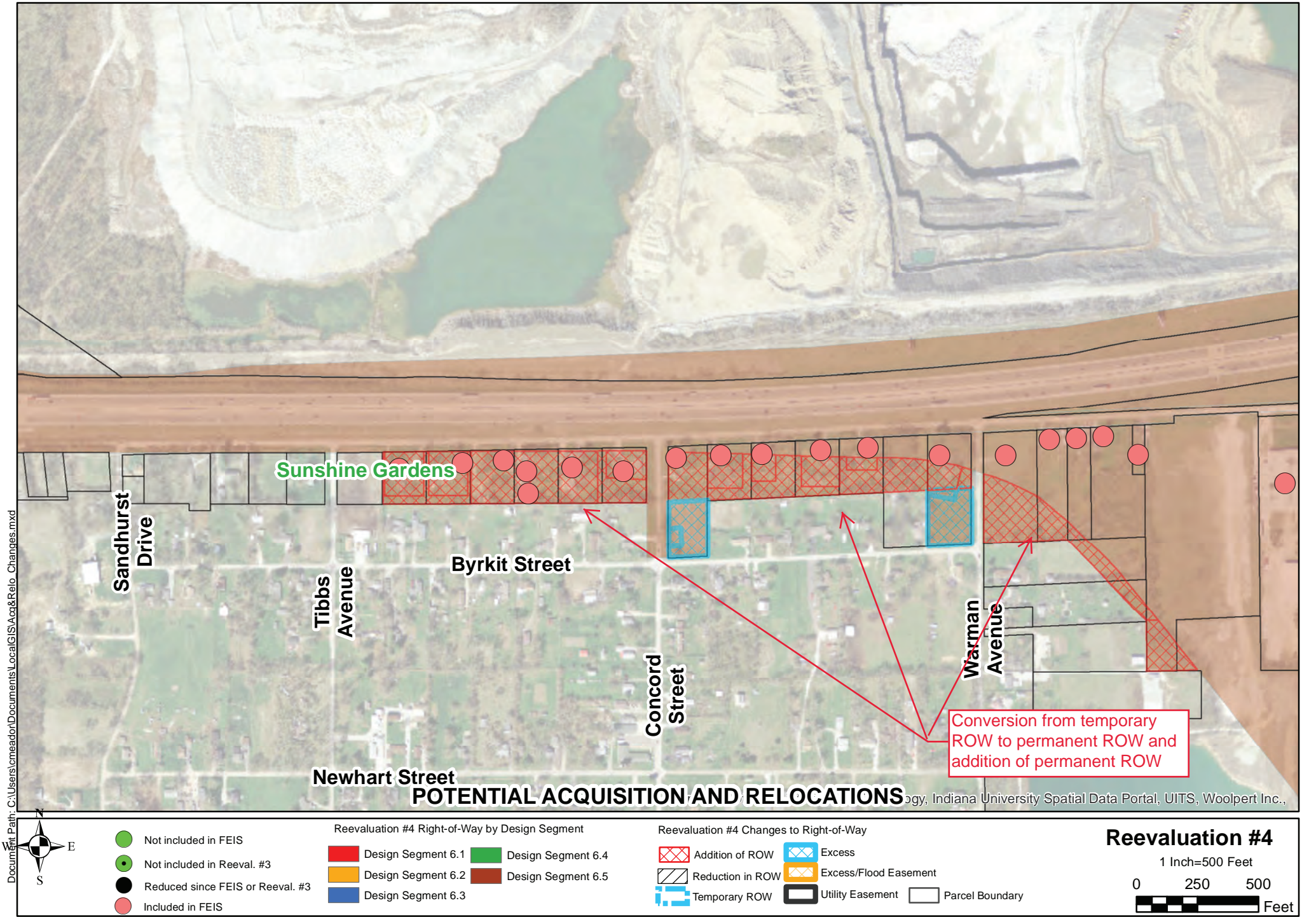


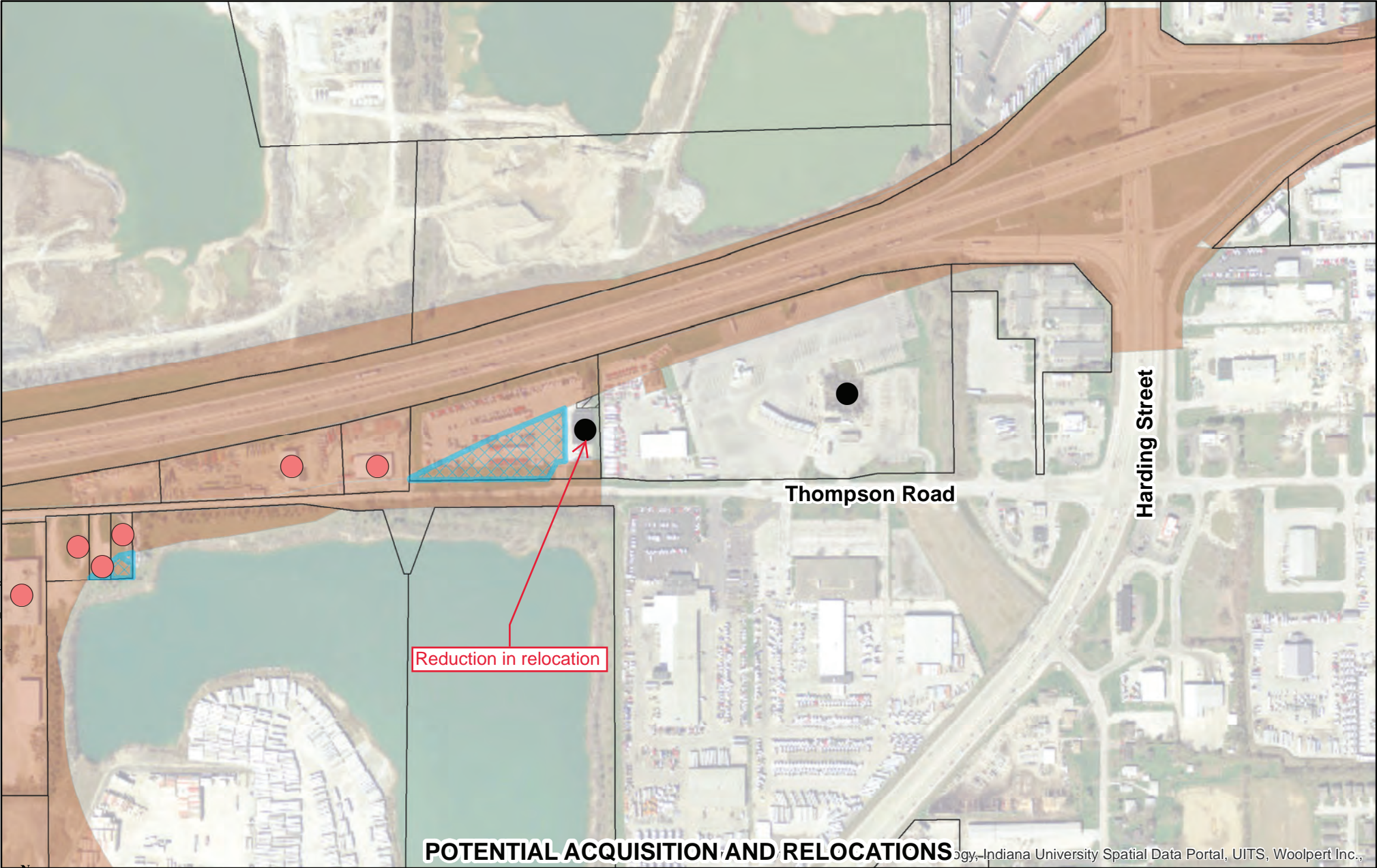
- Not included in FEIS
- Not included in Reeval. #3
- Reduced since FEIS or Reeval. #3
- Included in FEIS

- Reevaluation #4 Right-of-Way by Design Segment
- | | |
|--------------------|--------------------|
| Design Segment 6.1 | Design Segment 6.4 |
| Design Segment 6.2 | Design Segment 6.5 |
| Design Segment 6.3 | |

- Reevaluation #4 Changes to Right-of-Way
- | | |
|------------------|-----------------------|
| Addition of ROW | Excess |
| Reduction in ROW | Excess/Flood Easement |
| Temporary ROW | Utility Easement |
| | Parcel Boundary |

Reevaluation #4
1 Inch=500 Feet
0 250 500 Feet

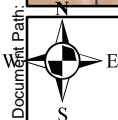




POTENTIAL ACQUISITION AND RELOCATIONS

Copyright, Indiana University Spatial Data Portal, UITS, Woolpert Inc.,

Document Path: C:\Users\meador\Documents\Local\GIS\Acq&Relo_Changes.mxd



- Not included in FEIS
- Not included in Reeval. #3
- Reduced since FEIS or Reeval. #3
- Included in FEIS

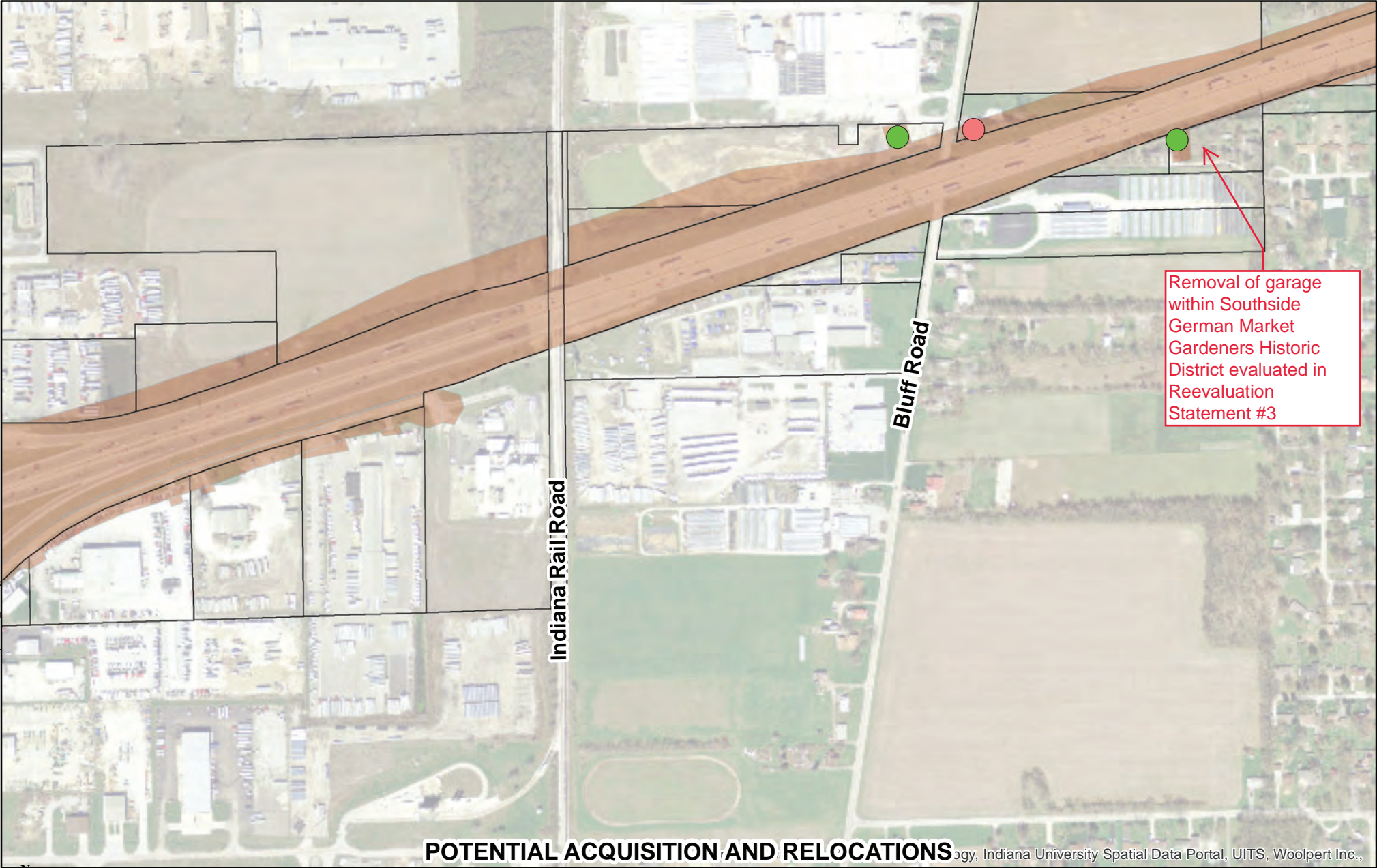
- Reevaluation #4 Right-of-Way by Design Segment
- Design Segment 6.1
 - Design Segment 6.2
 - Design Segment 6.3
 - Design Segment 6.4
 - Design Segment 6.5

- Reevaluation #4 Changes to Right-of-Way
- Addition of ROW
 - Reduction in ROW
 - Temporary ROW
 - Excess
 - Excess/Flood Easement
 - Utility Easement
 - Parcel Boundary

Reevaluation #4

1 Inch=500 Feet

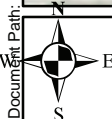
0 250 500 Feet



Document Path: C:\Users\lmeador\Documents\Local\GIS\Acq&Relo_Changes.mxd






POTENTIAL ACQUISITION AND RELOCATIONS

ogy, Indiana University Spatial Data Portal, UITS, Woolpert Inc.,










Document Path: C:\Users\lmeador\Documents\Local\GIS\Acq&Relo_Changes.mxd

Reevaluation #4 Right-of-Way by Design Segment

 Design Segment 6.1	 Design Segment 6.4
 Design Segment 6.2	 Design Segment 6.5
 Design Segment 6.3	

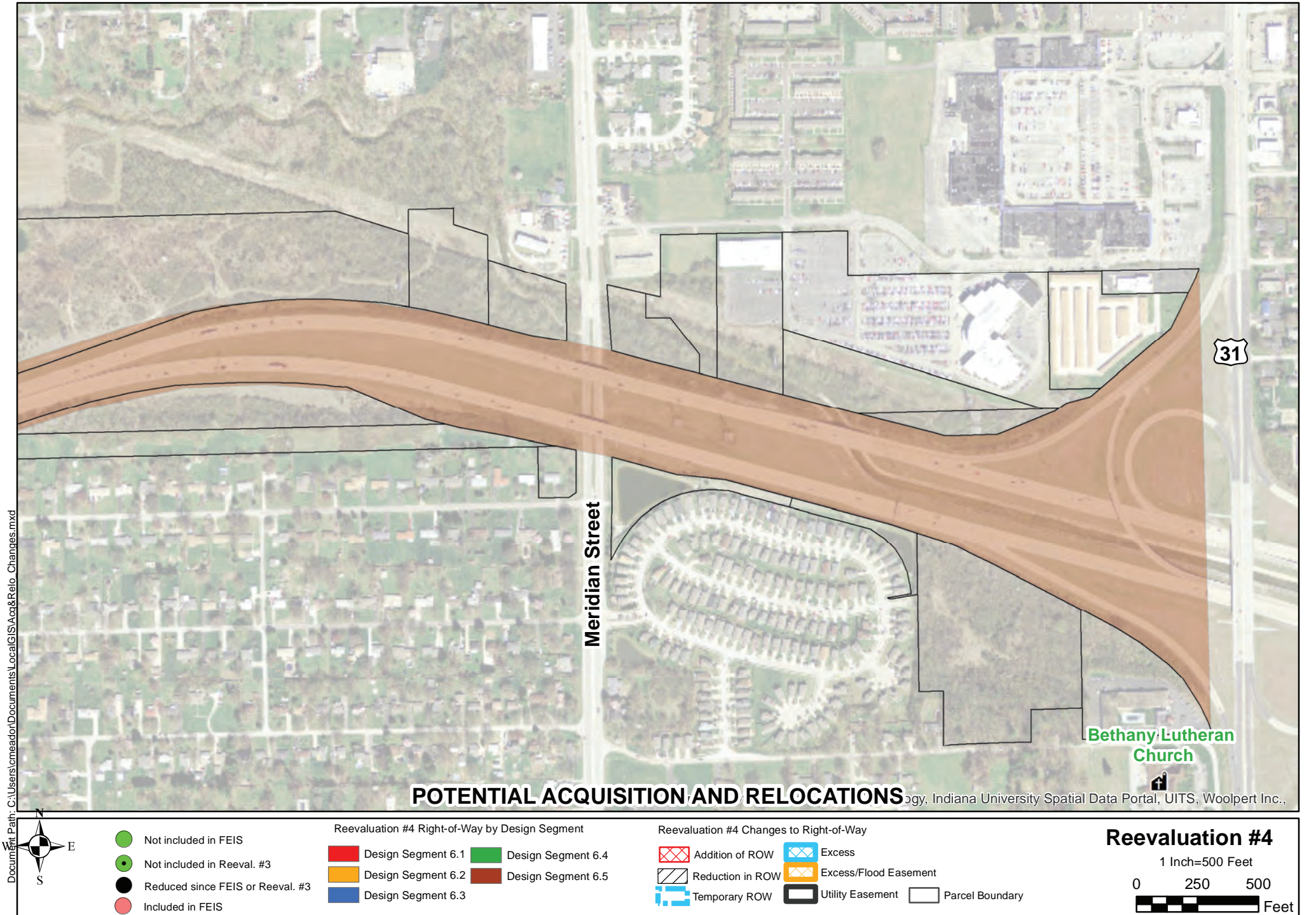
Reevaluation #4 Changes to Right-of-Way

 Addition of ROW	 Excess
 Reduction in ROW	 Excess/Flood Easement
 Temporary ROW	 Utility Easement
	 Parcel Boundary

Reevaluation #4

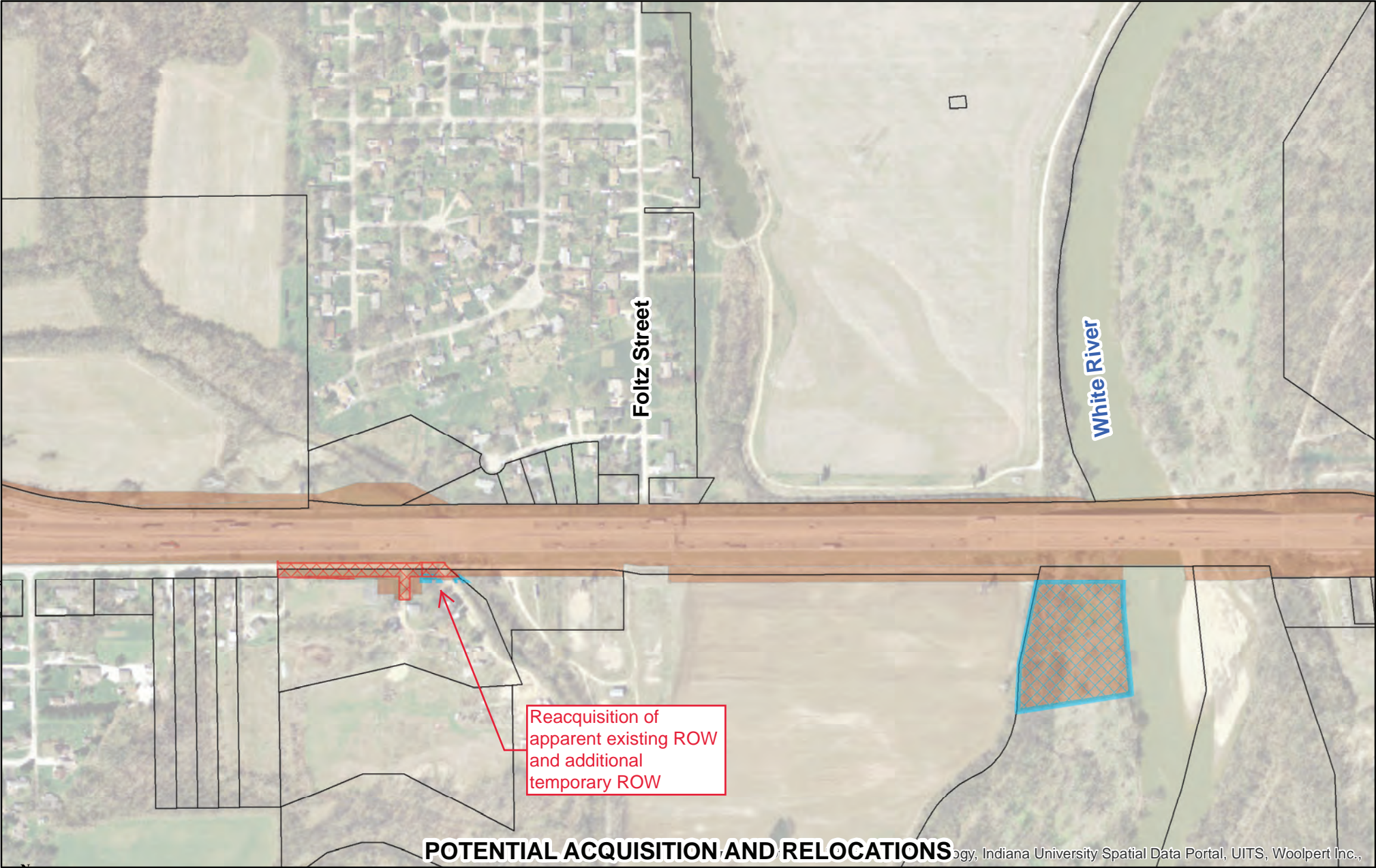
1 Inch=500 Feet

0 250 500 Feet

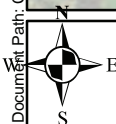


Document Path: C:\Users\lmeador\Documents\Local\GIS\Acq&Relo_Changes.mxd





Document Path: C:\Users\lmeador\Documents\Local\GIS\Acq&Relo_Changes.mxd



- Not included in FEIS
- Not included in Reeval. #3
- Reduced since FEIS or Reeval. #3
- Included in FEIS

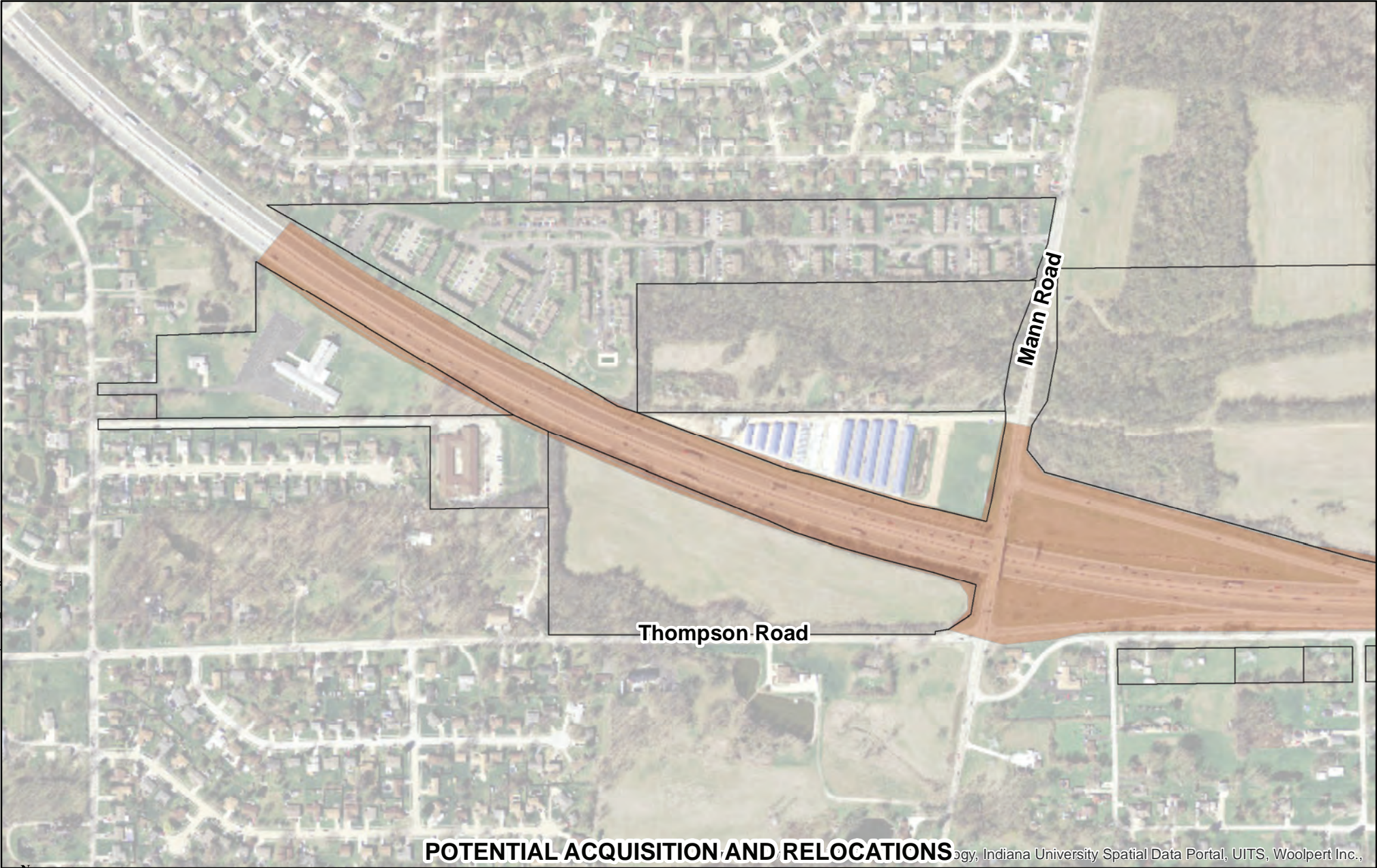
- Reevaluation #4 Right-of-Way by Design Segment
- Design Segment 6.1
 - Design Segment 6.2
 - Design Segment 6.3
 - Design Segment 6.4
 - Design Segment 6.5

- Reevaluation #4 Changes to Right-of-Way
- Addition of ROW
 - Reduction in ROW
 - Temporary ROW
 - Excess
 - Excess/Flood Easement
 - Utility Easement
 - Parcel Boundary

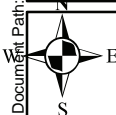
Reevaluation #4

1 Inch=500 Feet

0 250 500 Feet



Document Path: C:\Users\lmeador\Documents\Local\GIS\Acq&Relo_Changes.mxd



- Not included in FEIS
- Not included in Reeval. #3
- Reduced since FEIS or Reeval. #3
- Included in FEIS

- Reevaluation #4 Right-of-Way by Design Segment
- | | |
|--------------------|--------------------|
| Design Segment 6.1 | Design Segment 6.4 |
| Design Segment 6.2 | Design Segment 6.5 |
| Design Segment 6.3 | |

- Reevaluation #4 Changes to Right-of-Way
- | | |
|------------------|-----------------------|
| Addition of ROW | Excess |
| Reduction in ROW | Excess/Flood Easement |
| Temporary ROW | Utility Easement |
| | Parcel Boundary |

Reevaluation #4
1 Inch=500 Feet
0 250 500 Feet

Appendix B – Impacts Table

Reevaluation Statement No. 4
I-69 Section 6

Impact Criteria	FEIS RPA End-to-End	Reevaluation Statements #1 & 2 Total Change	Reevaluation Statement #3 Total Change	Reevaluation Statement #4 Total Change	Cumulative Impacts after Reevaluation Statement #4 End-to-End	Total Change since FEIS End-to-End ⁴
Permanent Right-of-Way (acres)						
Existing Right-of-Way ¹	1,050.0	6.8	14.2	0.1	1,071.1	21.1
New Right-of-Way ²	1,025.0	8.3	-26.4	5.5	1,012.4	-12.6
Total Right-of-Way	2,075.0	15.1	-12.2	5.6	2,083.5	8.5
Temporary Right-of-Way (acres)	0.0	2.0	43.9	5.2	51.1	51.1
Flood Easement	0.0	0.0	13.3	8.0	21.3	21.3
Other/Excess Land	0.0	0.0	8.5	0.0	8.5	8.5
Relocations						
Residential - Single Family Home	142	-3	4	0 ⁵	143	1
Residential - Duplex Unit	8	0	0	0	8	0
Residential - Mobile Home	9	1	0	0	10	1
Residential - Apartment Unit	28	0	0	0	28	0
Business	81	0	4	-2 ⁶	83	2
Non-Profit	2	1	0	0	3	1
Religious Facility/School	0	0	1	0	1	1
Fire Station	1	0	0	0	1	0
Total Relocations	271	-1	9	-2	277	6

Impact Criteria	FEIS RPA End-to-End	Reevaluation Statements #1 & 2 Total Change	Reevaluation Statement #3 Total Change	Reevaluation Statement #4 Total Change	Cumulative Impacts after Reevaluation Statement #4 End-to-End	Total Change since FEIS End-to-End ⁴
Section 4(f)						
Park (acres)	0.00	0.00	0.00	0.00	0.00	0.00
Historic or NRHP Eligible (acres)	6.00	0.00	-0.13	0.00	5.87	-0.13
Total Wetland (acres)						
Emergent Wetland	1.90	-0.05	0.09	-0.62	1.32	-0.58
Forested Wetland	1.70	0.02	-0.09	0.00	1.64	-0.06
Scrub/Shrub Wetland	0.39	0.00	0.00	0.00	0.39	0.00
Open Water (Not included in Wetlands)	2.78 ³	0.02	-0.87	0.24	2.16	-0.62
Total Wetland Impacts	3.99	-0.02	0.00	-0.62	3.35	-0.63
Total Stream (linear feet)						
Ephemeral	18,512	-72	888	-180	19,149	636
Intermittent	11,797	-431	-205	0	11,161	-636
Perennial	16,994	145	558	198	17,895	901
Total Stream Impacts	47,303	-358	1243	18	48,206	903
Total Natural Stream Impacts	14,069	1,965	254	198	16,485.83	2,416.83

Impact Criteria	FEIS RPA End-to-End	Reevaluation Statements #1 & 2 Total Change	Reevaluation Statement #3 Total Change	Reevaluation Statement #4 Total Change	Cumulative Impacts after Reevaluation Statement #4 End-to-End	Total Change since FEIS End-to-End ⁴
Floodplain/Floodway (acres)						
Floodplain (acres)	458.0	7.1	12.4	14.5	492.1	34.0
Floodway (acres)	0.0	-3.0	2.3	0.2	-0.5	-0.5
Wellhead Protection Areas (acres)	520.0	0.0	18.9	-3.6	535.3	15.3
Agricultural Land (acres)	382.0	-2.5	36.1	-3.18	412.3	30.4
Managed Lands (acres)						
Publicly Owned	3.6	-0.8	0.0	-1.0	1.76	-1.84
Privately Owned	2.6	0.0	0.0	0.0	2.60	0.00
Forest (acres)						
Upland Forest (acres)	156.0	3.1	-1.4	-0.40	157.30	1.30
Core Forest (acres)	11.5	0.0	0.0	0.0	11.50	0.00

1. "Existing Right-of-Way" included in limited access right-of-way in FEIS.

2. "New Right-of-Way" includes local and limited access ROW.

3. Source: Segment Design Consultant Calculations and Segment Calculations.

4. Impact calculations do not include excess land.

5. Includes a reduction in one residential relocation at Smith Valley Road within Design Segment 6.4 and an addition of one relocation on Belmont Avenue within Design Segment 6.4. No changes in residential relocations are anticipated in other Design Segments.

6. Relocations are reduced by one gas station at SR 144 within Design Segment 6.4 and one commercial property along Thompson Road within Design Segment 6.5.