

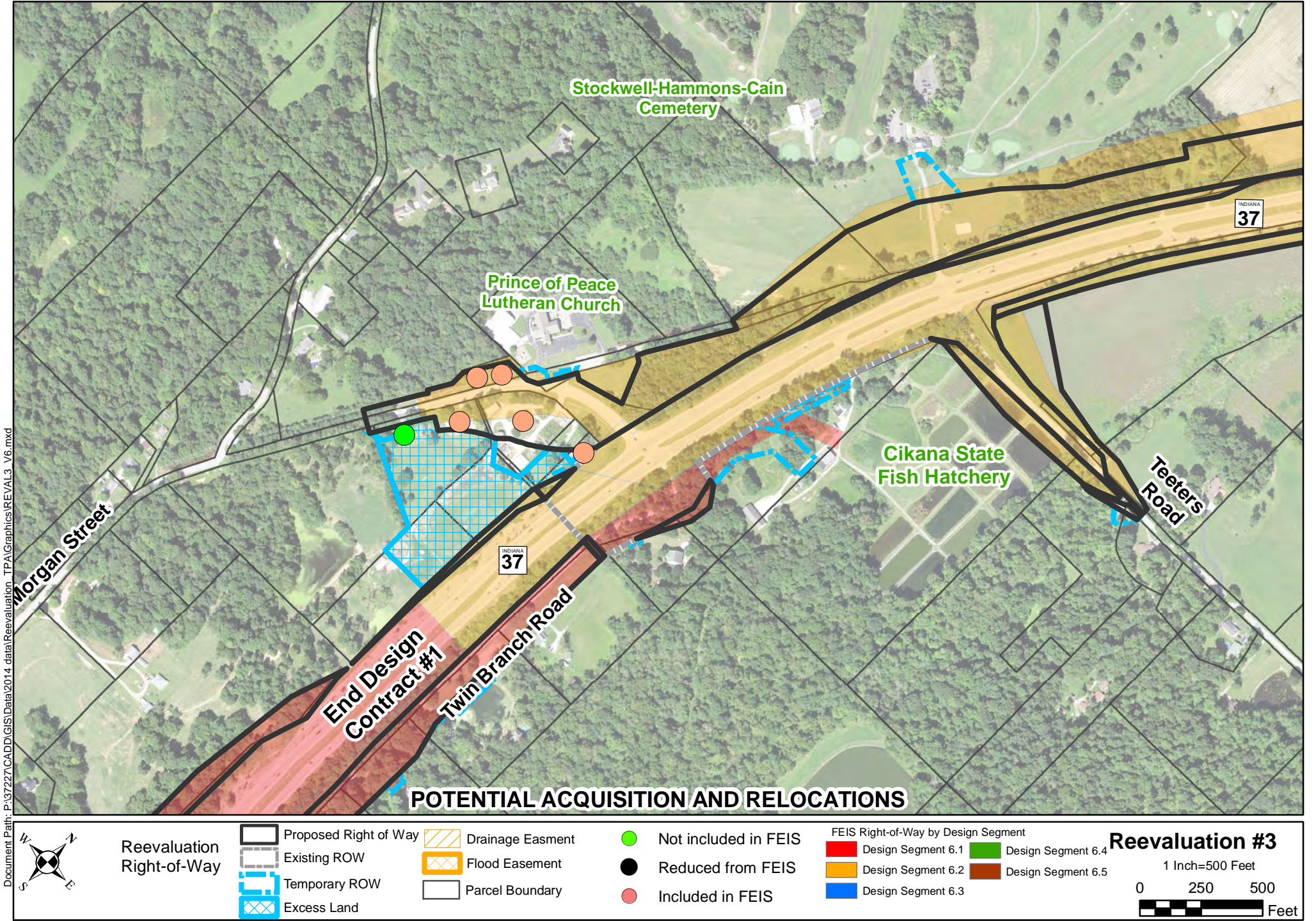
# Appendix A – Reevaluation Statement #3

Potential Acquisition and Relocation Mapbook


&

SR 144 and Mann Road Traffic Signal Exhibit



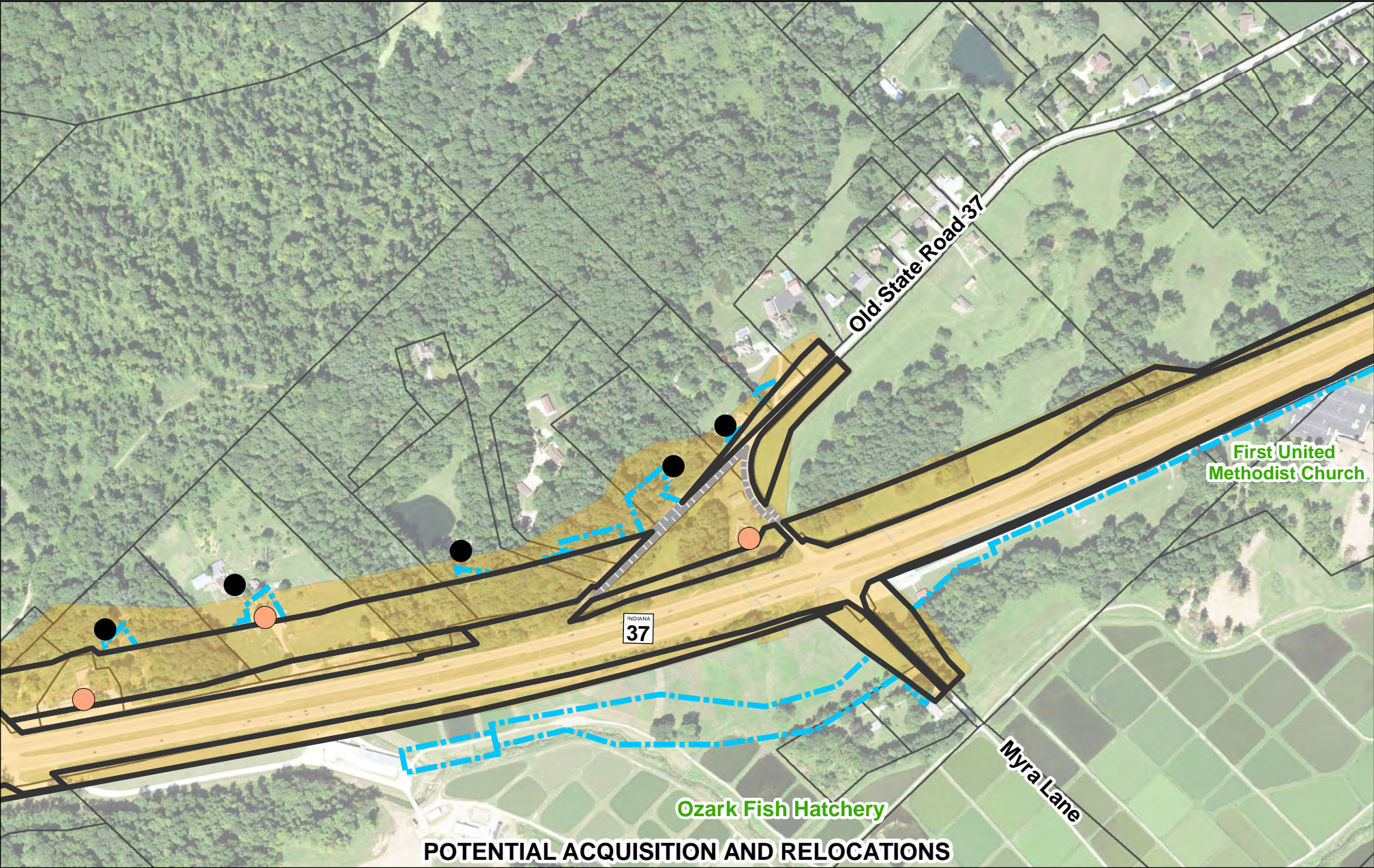









Document Path: P:\37227\CADD\GIS\Data\2014 data\Reevaluation\_TPA\Graphics\REVAL3\_V6.mxd





**Reevaluation Right-of-Way**

- Proposed Right of Way
- Existing ROW
- Temporary ROW
- Excess Land

- Drainage Easement
- Flood Easement
- Parcel Boundary

- Not included in FEIS
- Reduced from FEIS
- Included in FEIS

**FEIS Right-of-Way by Design Segment**

- Design Segment 6.1
- Design Segment 6.2
- Design Segment 6.3
- Design Segment 6.4
- Design Segment 6.5

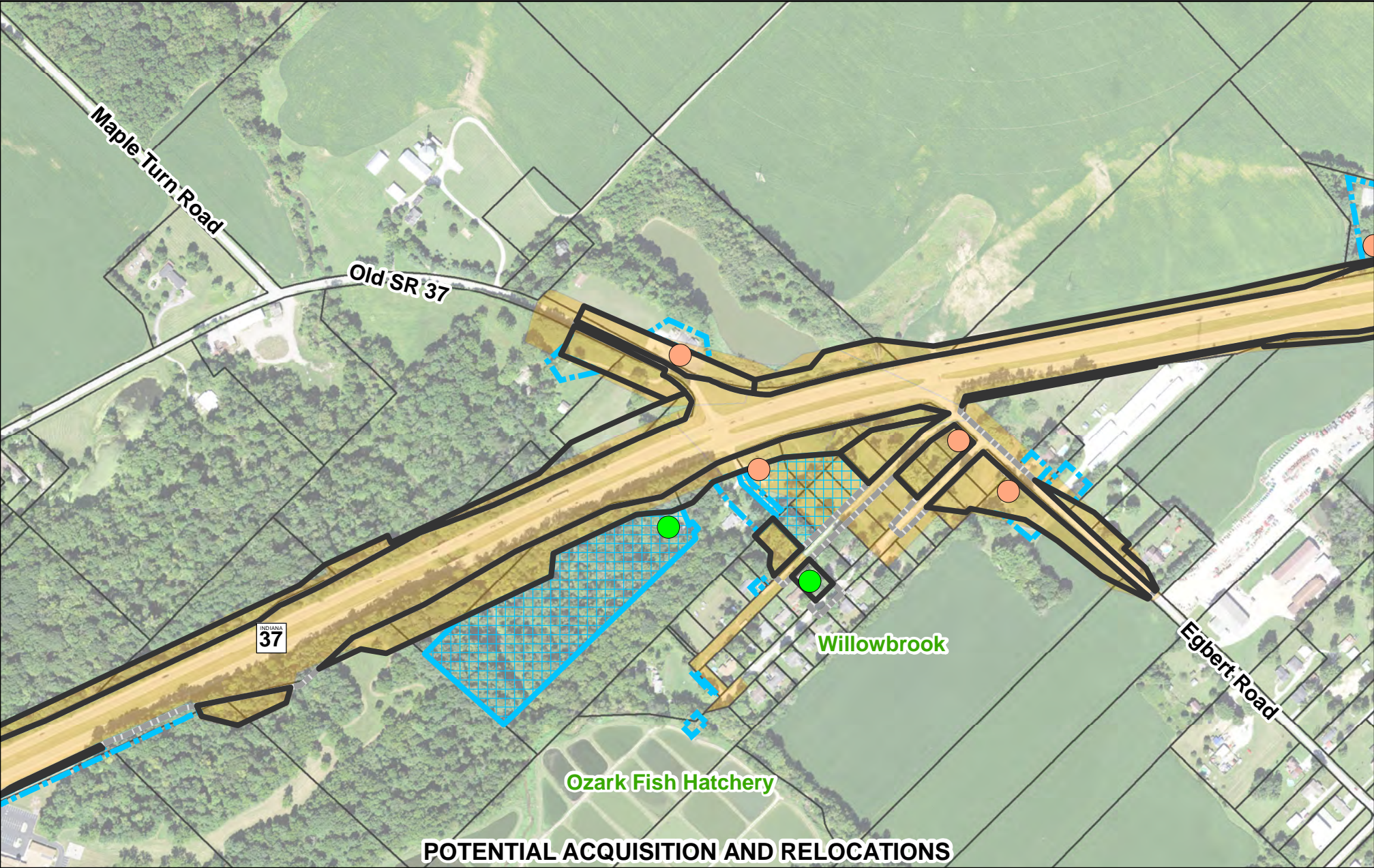
**Reevaluation #3**


1 Inch=500 Feet

0 250 500 Feet










Document Path: P:\37227\CADD\GIS\Data\2014 data\Reevaluation\_TPA\Graphics\REVAL3\_V6.mxd













Reevaluation  
Right-of-Way

-  Proposed Right of Way
-  Existing ROW
-  Temporary ROW
-  Excess Land

-  Drainage Easment
-  Flood Easement
-  Parcel Boundary

-  Not included in FEIS
-  Reduced from FEIS
-  Included in FEIS

FEIS Right-of-Way by Design Segment

|  |  |
|--|--|
|  Design Segment 6.1 |  Design Segment 6.4 |
|  Design Segment 6.2 |  Design Segment 6.5 |
|  Design Segment 6.3 |  |

**Reevaluation #3**


1 Inch=500 Feet

0

250

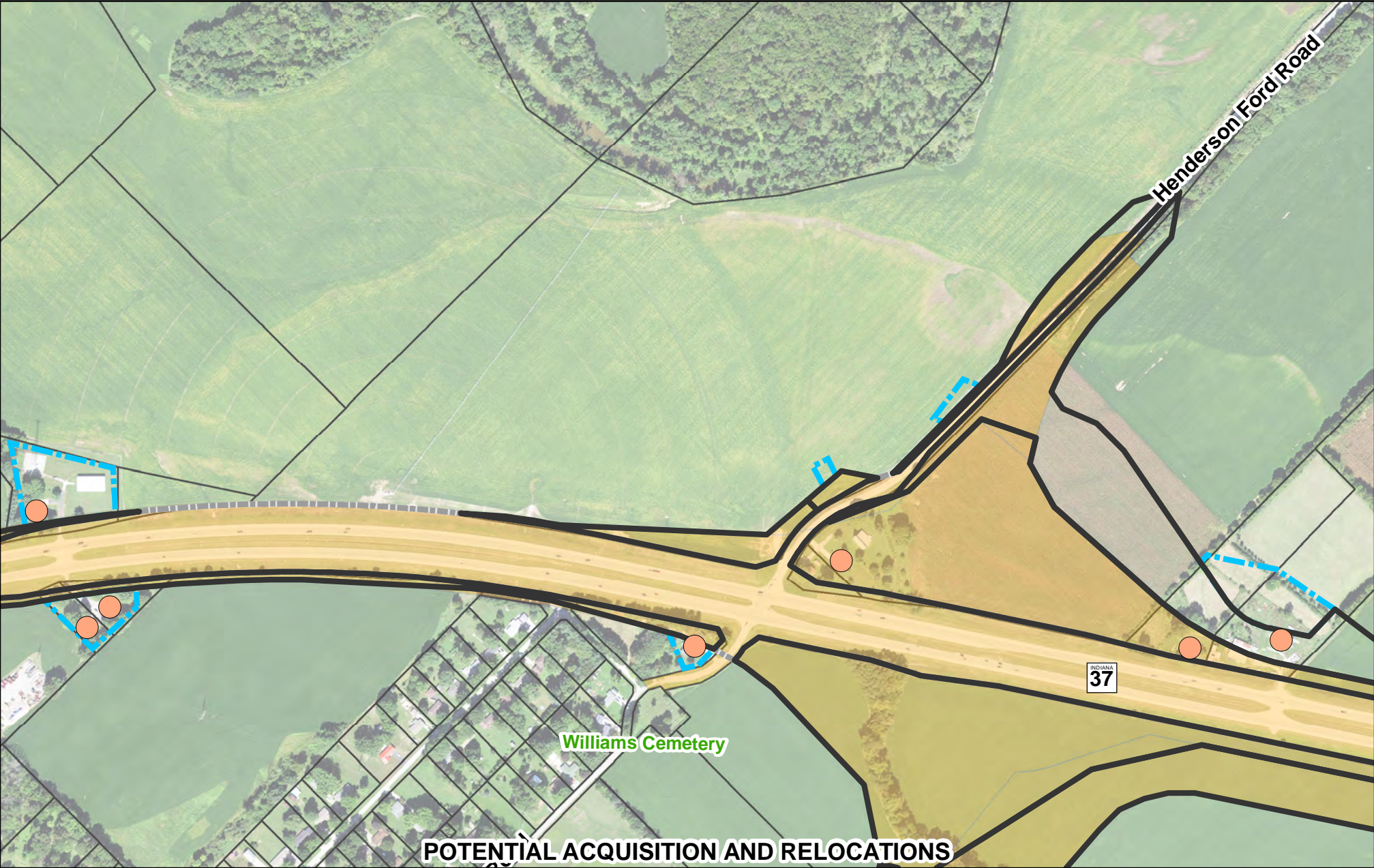
500


Feet





Document Path: P:\37227\CADD\GIS\Data\2014 data\Reevaluation - TPA\Graphics\REVAL3\_V6.mxd





Reevaluation  
Right-of-Way

- Proposed Right of Way
- Existing ROW
- Temporary ROW
- Excess Land

- Drainage Easment
- Flood Easement
- Parcel Boundary

- Not included in FEIS
- Reduced from FEIS
- Included in FEIS

FEIS Right-of-Way by Design Segment

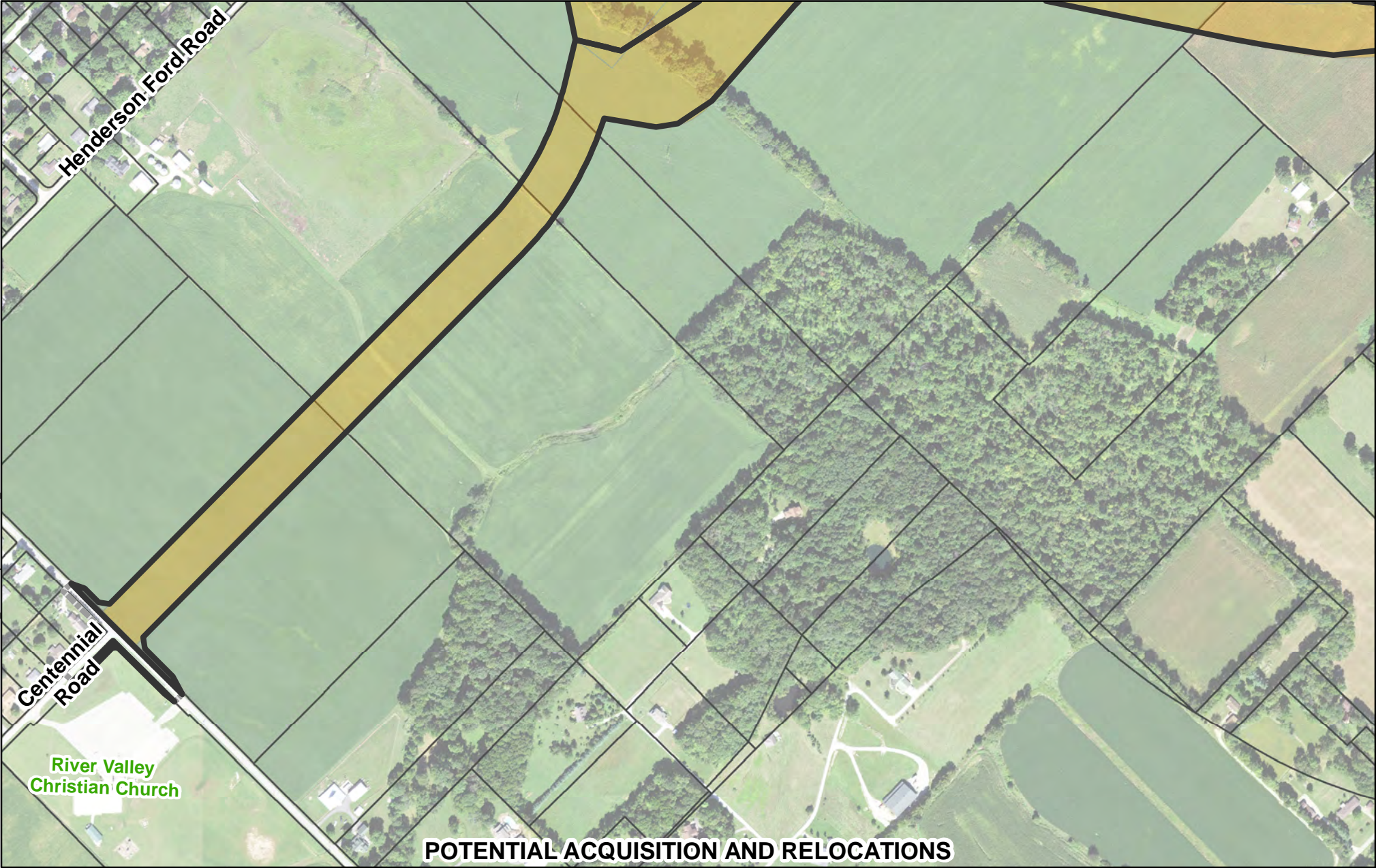
- Design Segment 6.1
- Design Segment 6.2
- Design Segment 6.3
- Design Segment 6.4
- Design Segment 6.5


**Reevaluation #3**

1 Inch=500 Feet





0 250 500 Feet


















Reevaluation  
Right-of-Way

-  Proposed Right of Way
-  Existing ROW
-  Temporary ROW
-  Excess Land

-  Drainage Easment
-  Flood Easement
-  Parcel Boundary

-  Not included in FEIS
-  Reduced from FEIS
-  Included in FEIS


FEIS Right-of-Way by Design Segment

|  |  |
|--|--|
|  Design Segment 6.1 |  Design Segment 6.4 |
|  Design Segment 6.2 |  Design Segment 6.5 |
|  Design Segment 6.3 |  |

**Reevaluation #3**

1 Inch=500 Feet

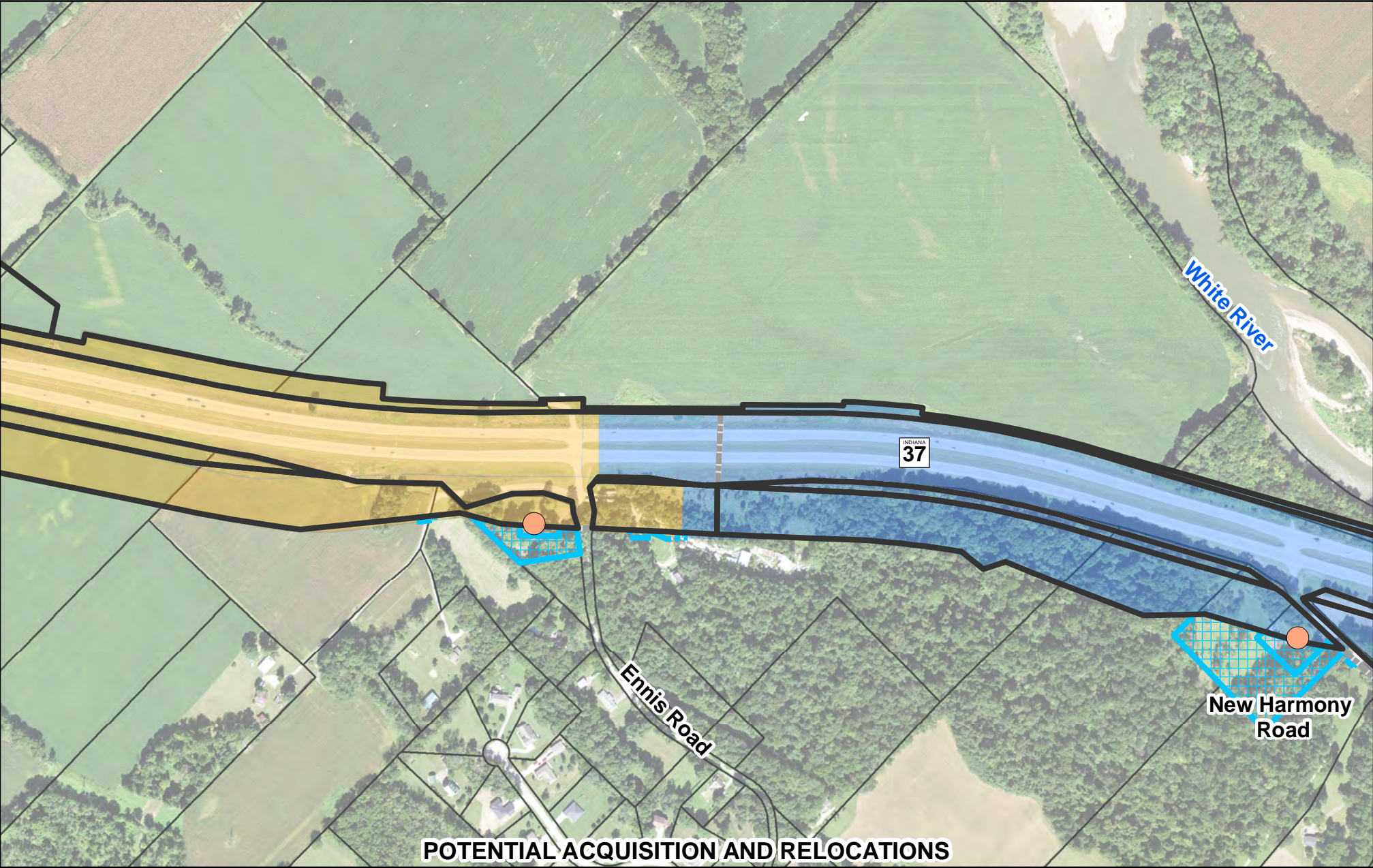
0 250 500



Feet



Document Path: P:\37227\CADD\GIS\Data\2014 data\Reevaluation\_TPA\Graphics\REVAL3\_V6.mxd



POTENTIAL ACQUISITION AND RELOCATIONS

Reevaluation  
Right-of-Way

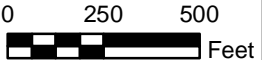
- Proposed Right of Way
- Existing ROW
- Temporary ROW
- Excess Land
- Drainage Easement
- Flood Easement
- Parcel Boundary

- Not included in FEIS
- Reduced from FEIS
- Included in FEIS

- FEIS Right-of-Way by Design Segment
- Design Segment 6.1
  - Design Segment 6.2
  - Design Segment 6.3
  - Design Segment 6.4
  - Design Segment 6.5

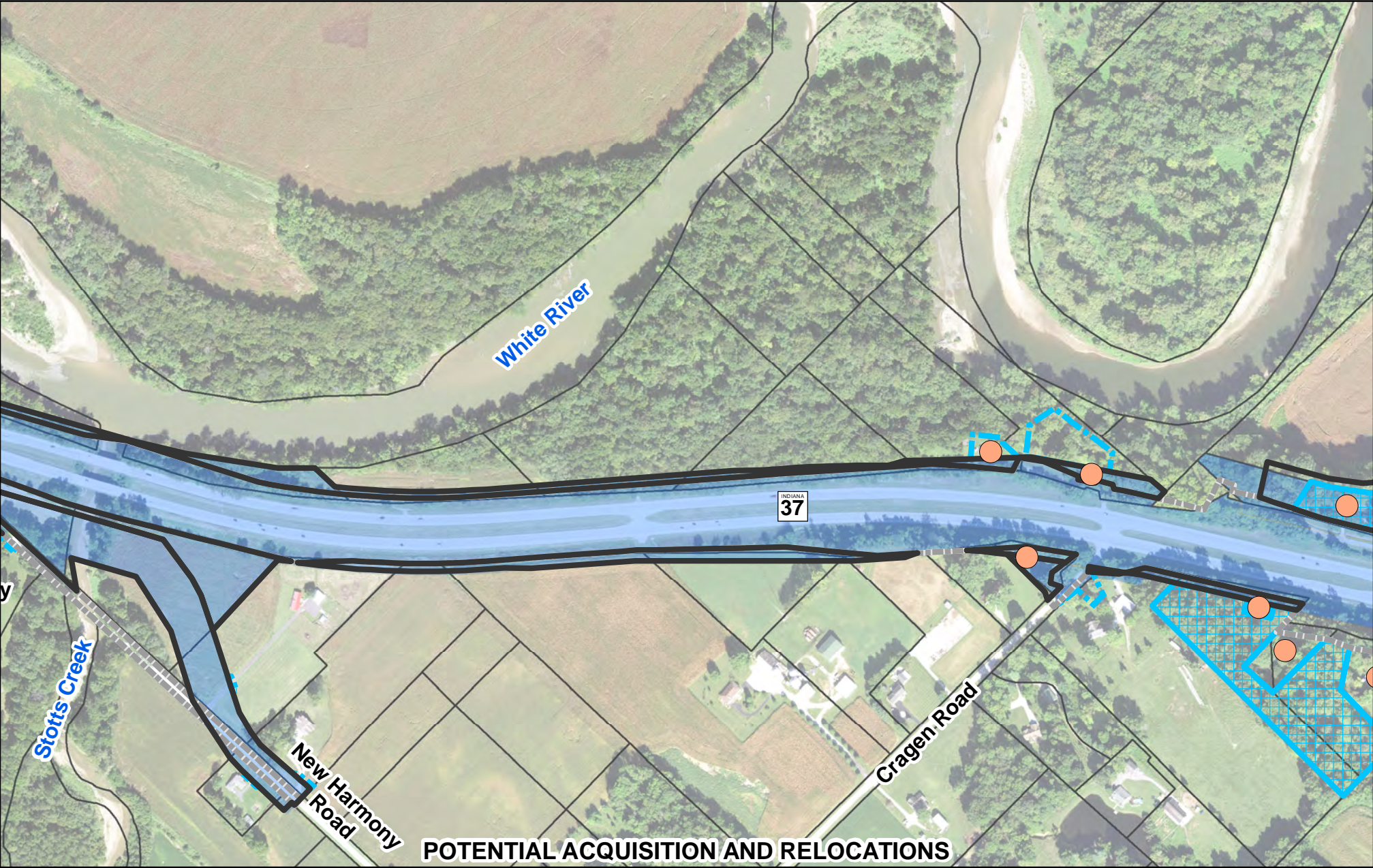
Reevaluation #3

1 Inch=500 Feet










Document Path: P:\37227\CADD\GIS\Data\2014 data\Reevaluation\_TPA\Graphics\REVAL3\_V6.mxd









POTENTIAL ACQUISITION AND RELOCATIONS








Reevaluation  
Right-of-Way

-  Proposed Right of Way
-  Existing ROW
-  Temporary ROW
-  Excess Land

-  Drainage Easment
-  Flood Easement
-  Parcel Boundary

-  Not included in FEIS
-  Reduced from FEIS
-  Included in FEIS

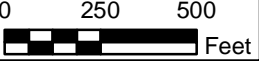
FEIS Right-of-Way by Design Segment

-  Design Segment 6.1
-  Design Segment 6.2
-  Design Segment 6.3
-  Design Segment 6.4
-  Design Segment 6.5

**Reevaluation #3**

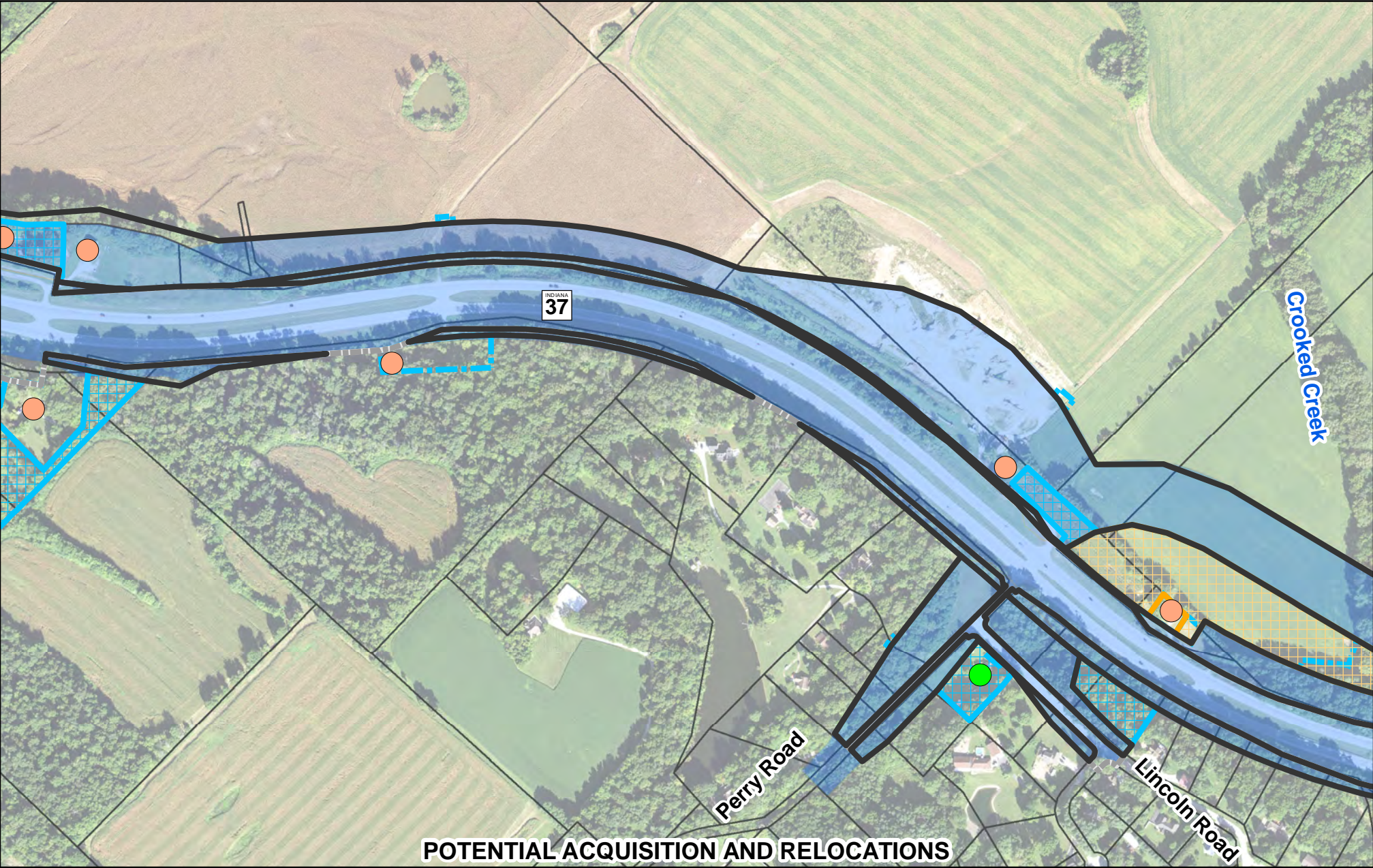
1 Inch=500 Feet


0 250 500 Feet





Document Path: P:\372727\CADD\GIS\Data\2014 data\Reevaluation\_TPA\Graphics\REVAL3\_V6.mxd





Reevaluation  
Right-of-Way

- Proposed Right of Way
- Existing ROW
- Temporary ROW
- Excess Land

- Drainage Easement
- Flood Easement
- Parcel Boundary

- Not included in FEIS
- Reduced from FEIS
- Included in FEIS

FEIS Right-of-Way by Design Segment

- Design Segment 6.1
- Design Segment 6.2
- Design Segment 6.3
- Design Segment 6.4
- Design Segment 6.5

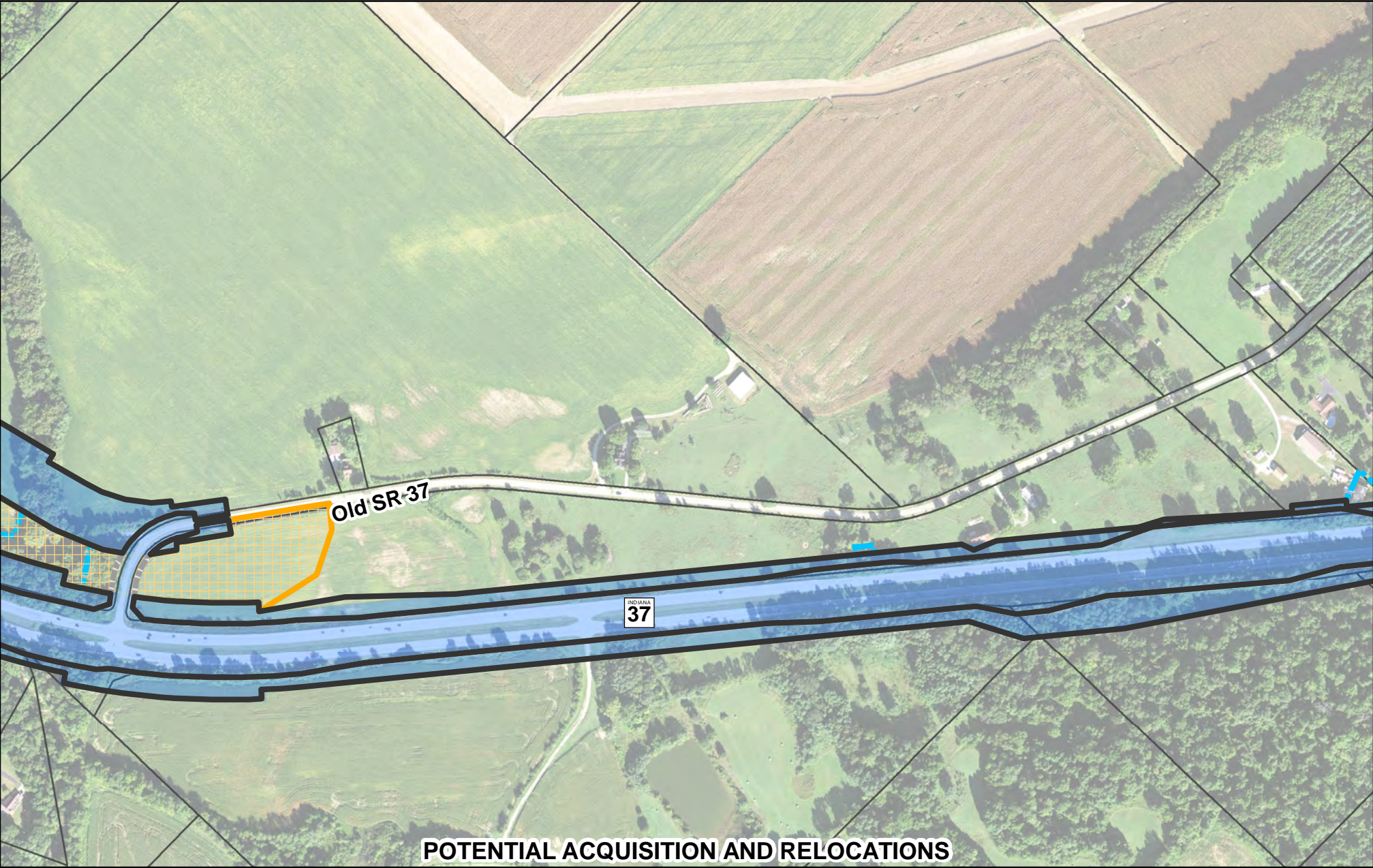
**Reevaluation #3**

1 Inch=500 Feet

0 250 500 Feet



Document Path: P:\37227\CADD\GIS\Data\2014 data\Reevaluation\_TPA\Graphics\REVAL3\_V6.mxd



**Reevaluation Right-of-Way**

- Proposed Right of Way
- Existing ROW
- Temporary ROW
- Excess Land

- Drainage Easement
- Flood Easement
- Parcel Boundary

- Not included in FEIS
- Reduced from FEIS
- Included in FEIS

**FEIS Right-of-Way by Design Segment**

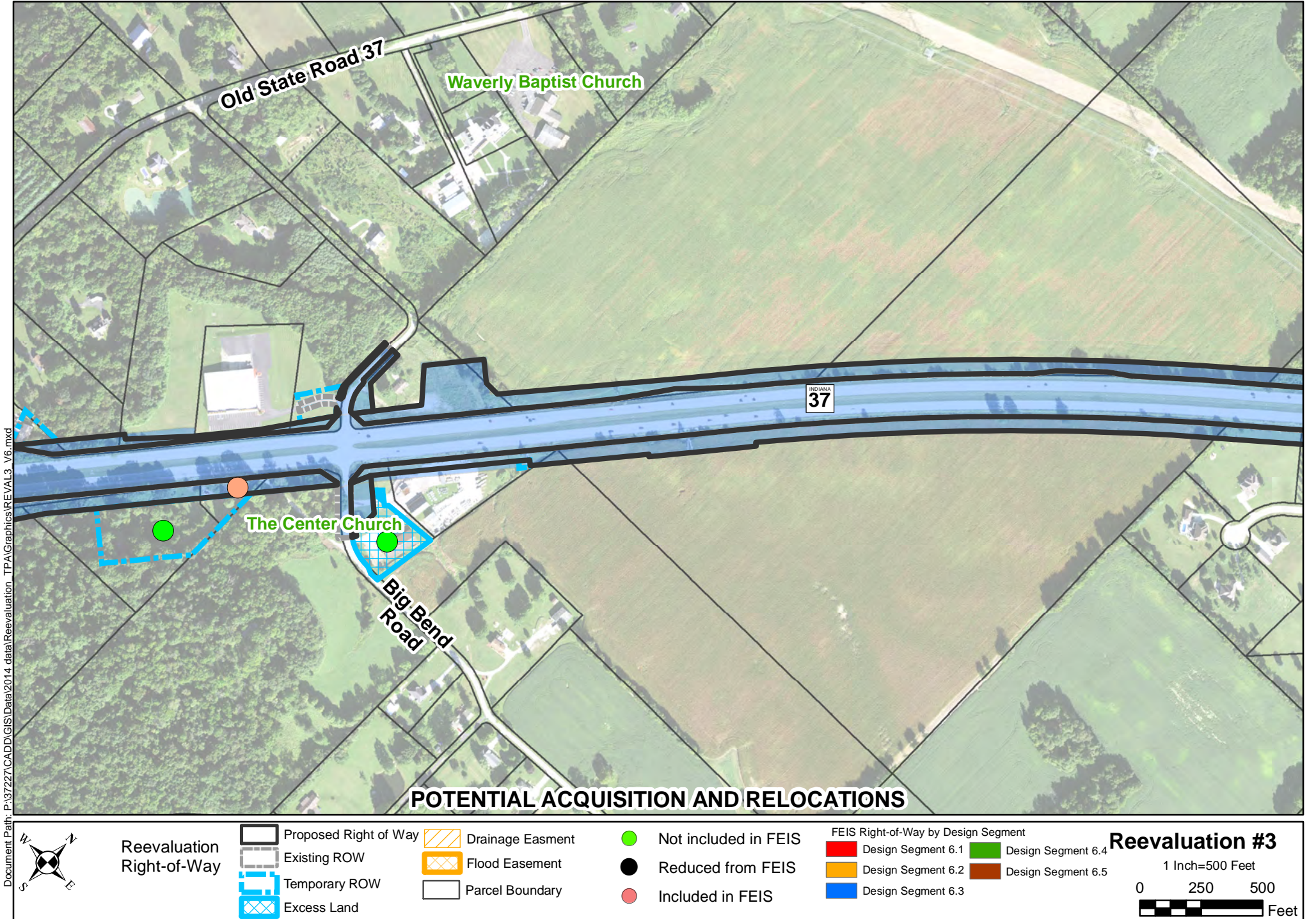
- Design Segment 6.1
- Design Segment 6.2
- Design Segment 6.3
- Design Segment 6.4
- Design Segment 6.5

**Reevaluation #3**

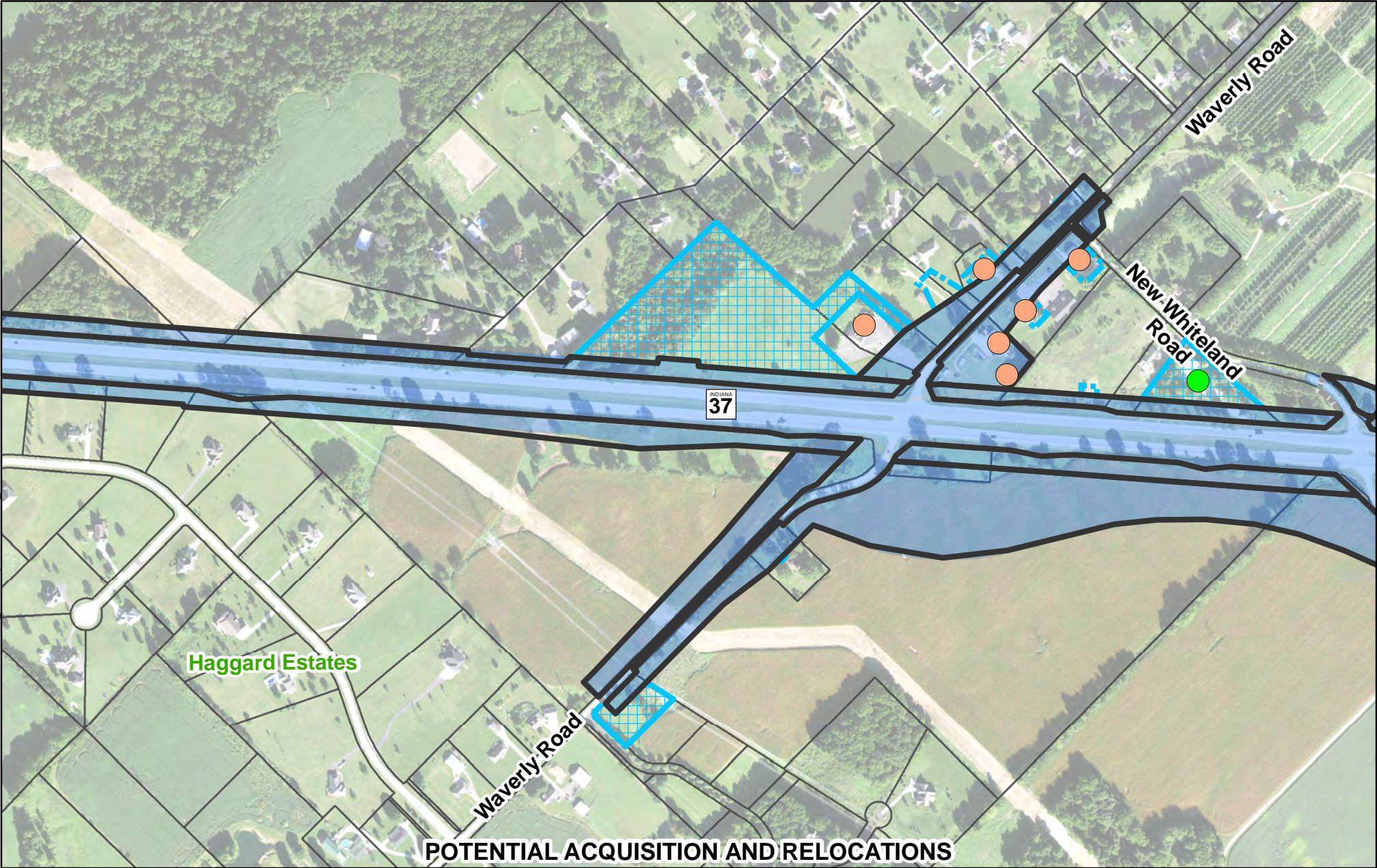
1 Inch=500 Feet

0 250 500 Feet









Reevaluation  
Right-of-Way



Proposed Right of Way  
Existing ROW  
Temporary ROW  
Excess Land

Drainage Easement  
Flood Easement  
Parcel Boundary

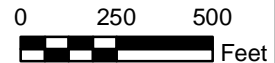
Not included in FEIS  
Reduced from FEIS  
Included in FEIS

FEIS Right-of-Way by Design Segment

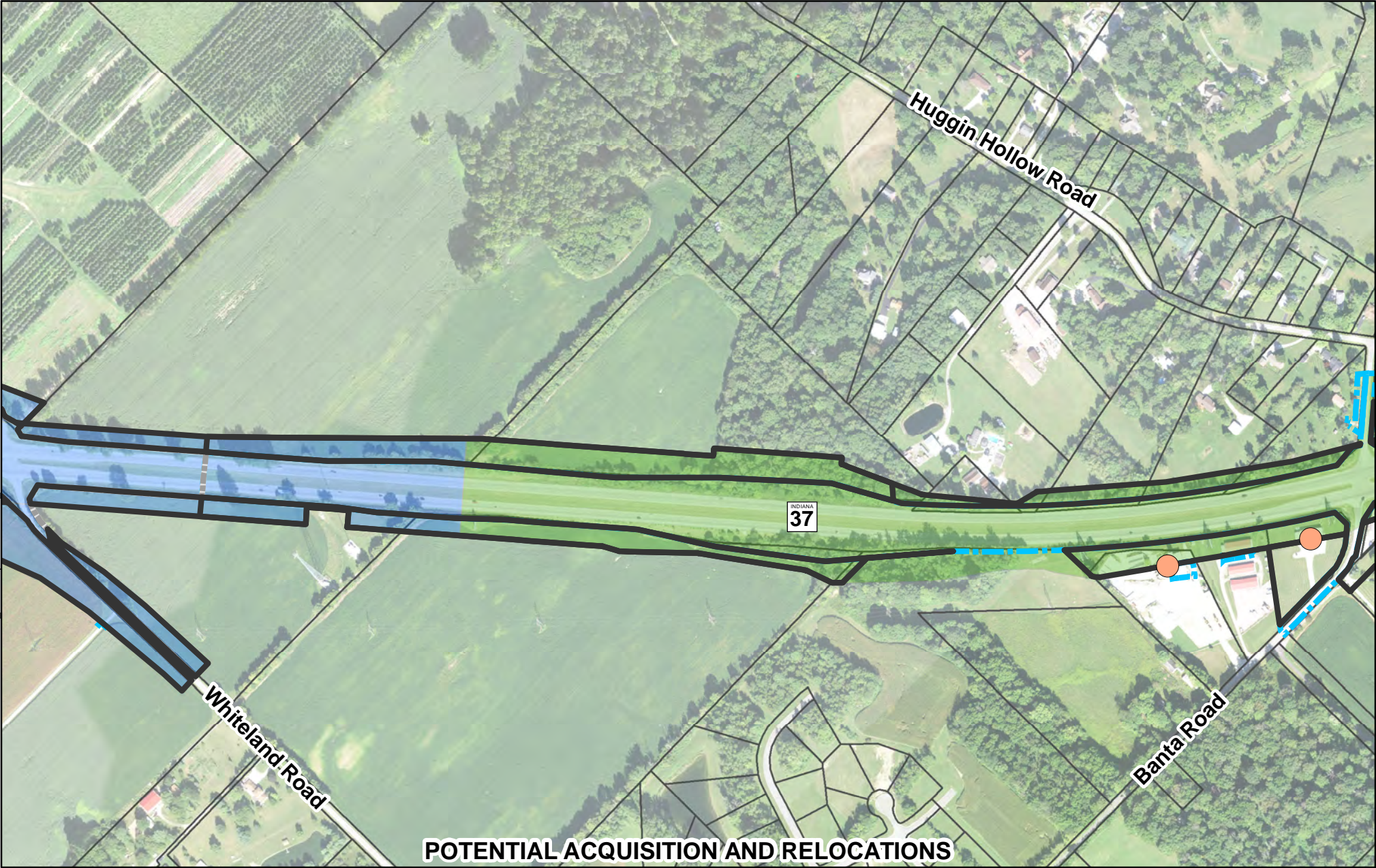
Design Segment 6.1  
Design Segment 6.2  
Design Segment 6.3  
Design Segment 6.4  
Design Segment 6.5


Reevaluation #3

1 Inch=500 Feet






















Reevaluation  
Right-of-Way

-  Proposed Right of Way
-  Existing ROW
-  Temporary ROW
-  Excess Land

-  Drainage Easement
-  Flood Easement
-  Parcel Boundary

-  Not included in FEIS
-  Reduced from FEIS
-  Included in FEIS


FEIS Right-of-Way by Design Segment

|  |  |
|--|--|
|  Design Segment 6.1 |  Design Segment 6.4 |
|  Design Segment 6.2 |  Design Segment 6.5 |
|  Design Segment 6.3 |  |

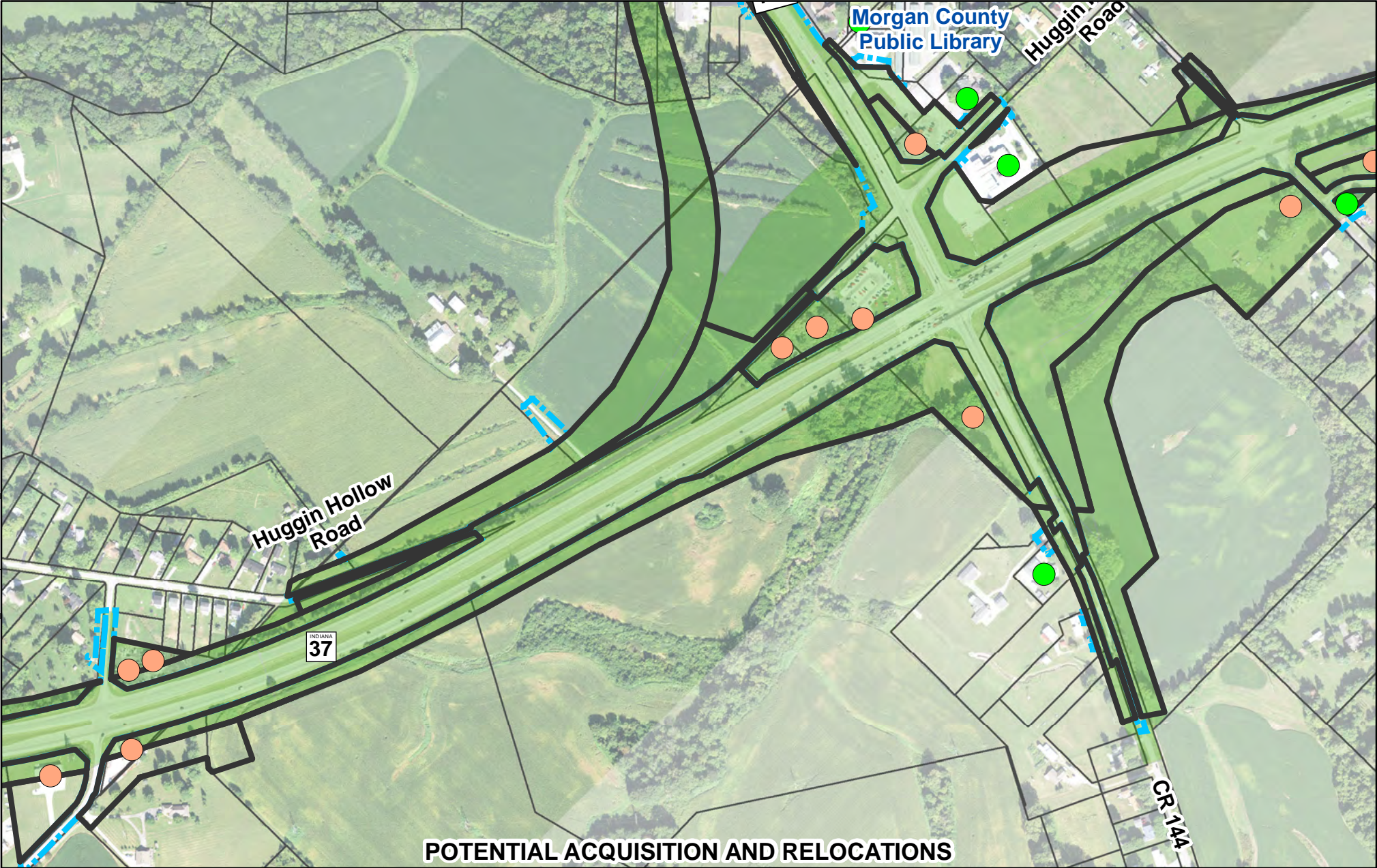
**Reevaluation #3**

1 Inch=500 Feet

0 250 500 Feet







Document Path: P:\37227\CADD\GIS\Data\2014 data\Reevaluation\_TPA\Graphics\REVAL3\_V6.mxd



Reevaluation Right-of-Way

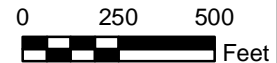
- Proposed Right of Way
- Existing ROW
- Temporary ROW
- Excess Land
- Drainage Easement
- Flood Easement
- Parcel Boundary

- Not included in FEIS
- Reduced from FEIS
- Included in FEIS

- FEIS Right-of-Way by Design Segment
- Design Segment 6.1
  - Design Segment 6.2
  - Design Segment 6.3
  - Design Segment 6.4
  - Design Segment 6.5

Reevaluation #3


1 Inch=500 Feet







POTENTIAL ACQUISITION AND RELOCATIONS



Reevaluation  
Right-of-Way

- Proposed Right of Way
- Existing ROW
- Temporary ROW
- Excess Land

- Drainage Easment
- Flood Easement
- Parcel Boundary

- Not included in FEIS
- Reduced from FEIS
- Included in FEIS

FEIS Right-of-Way by Design Segment

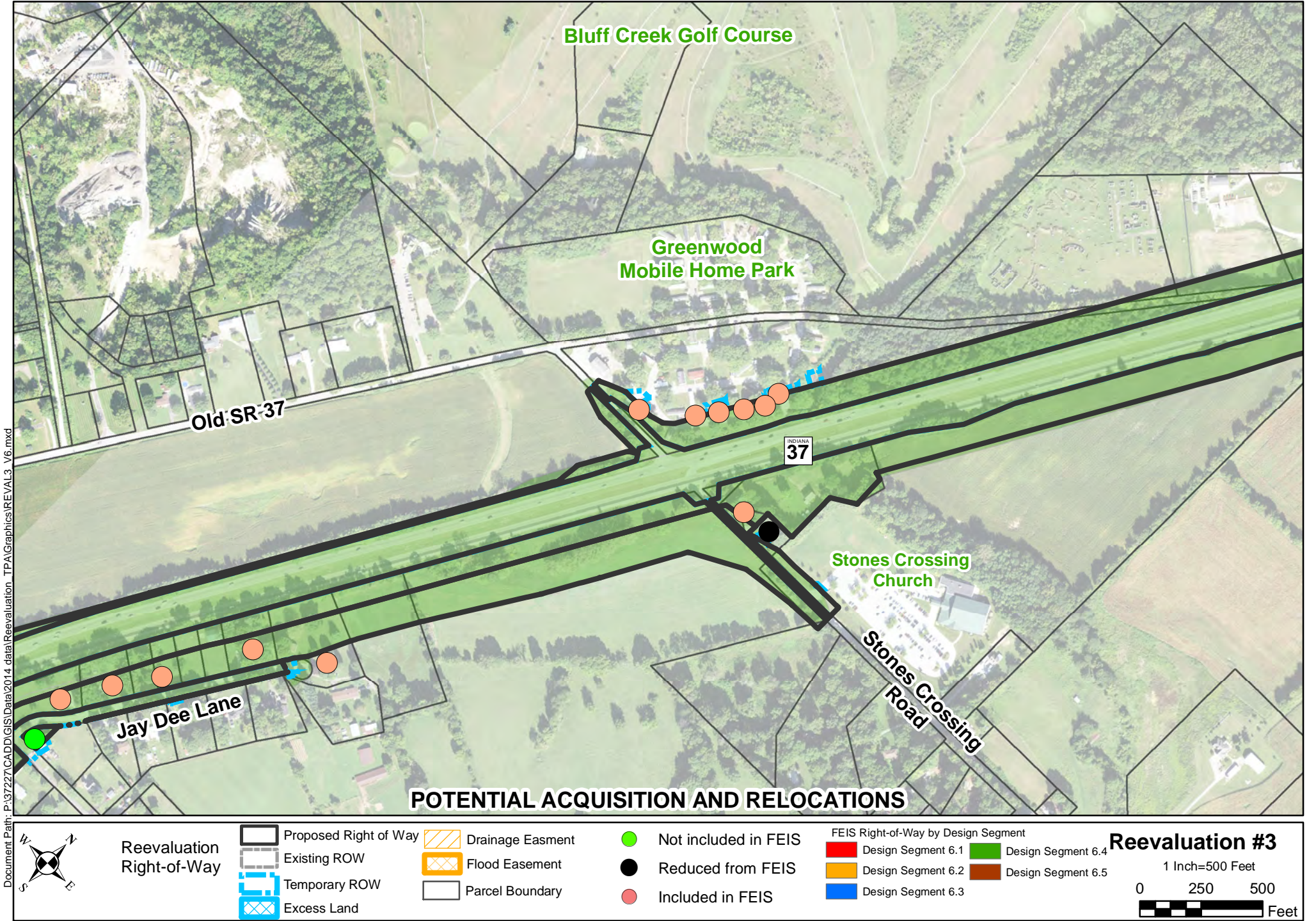
- Design Segment 6.1
- Design Segment 6.2
- Design Segment 6.3
- Design Segment 6.4
- Design Segment 6.5

**Reevaluation #3**

1 Inch=500 Feet

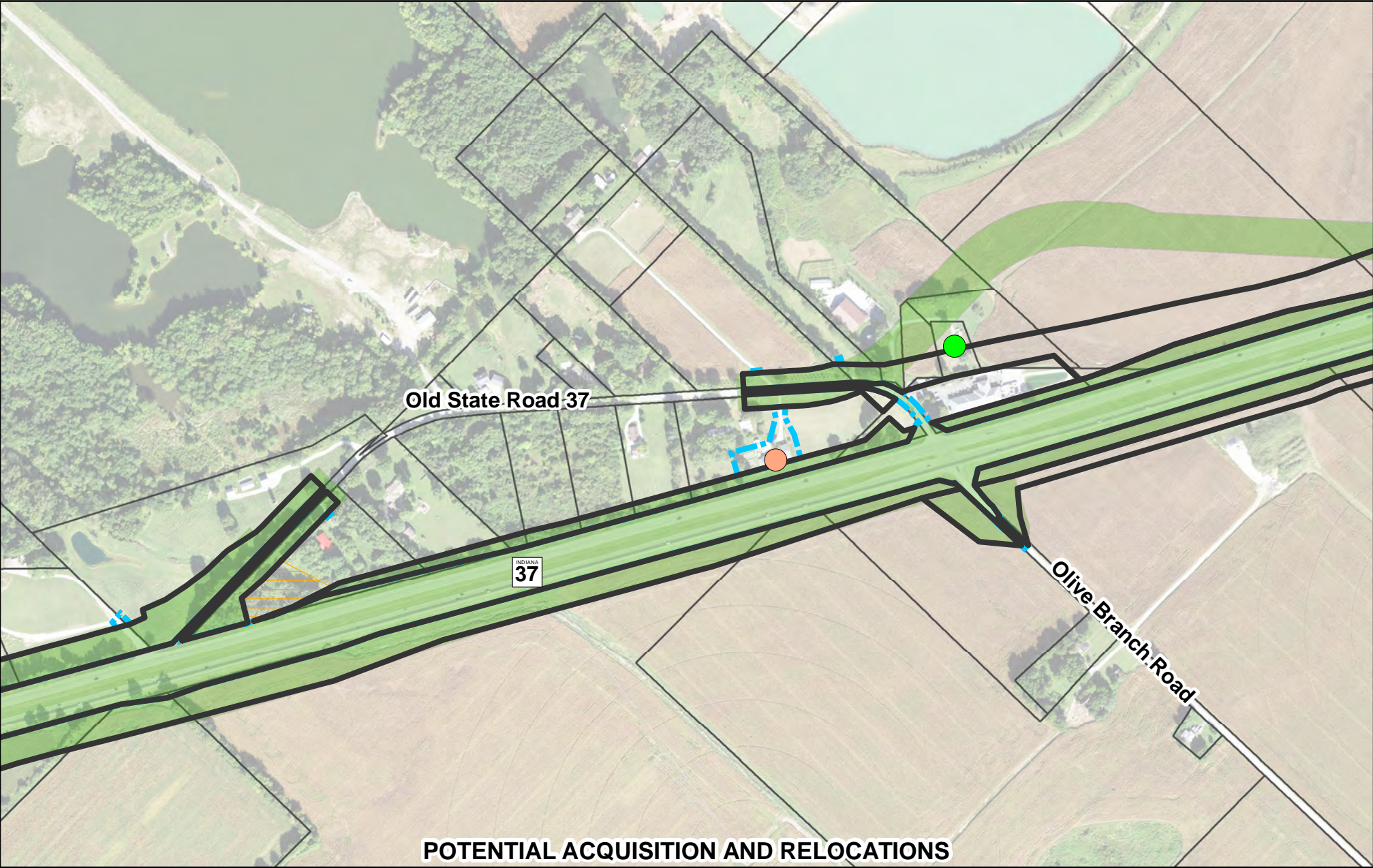
0 250 500 Feet















Document Path: P:\37227\CADD\GIS\Data\2014 data\Reevaluation\_TPA\Graphics\REVAL3\_V6.mxd













**Reevaluation Right-of-Way**

-  Proposed Right of Way
-  Existing ROW
-  Temporary ROW
-  Excess Land

-  Drainage Easement
-  Flood Easement
-  Parcel Boundary

-  Not included in FEIS
-  Reduced from FEIS
-  Included in FEIS


**FEIS Right-of-Way by Design Segment**

-  Design Segment 6.1
-  Design Segment 6.2
-  Design Segment 6.3
-  Design Segment 6.4
-  Design Segment 6.5

**Reevaluation #3**

1 Inch=500 Feet

0 250 500 Feet

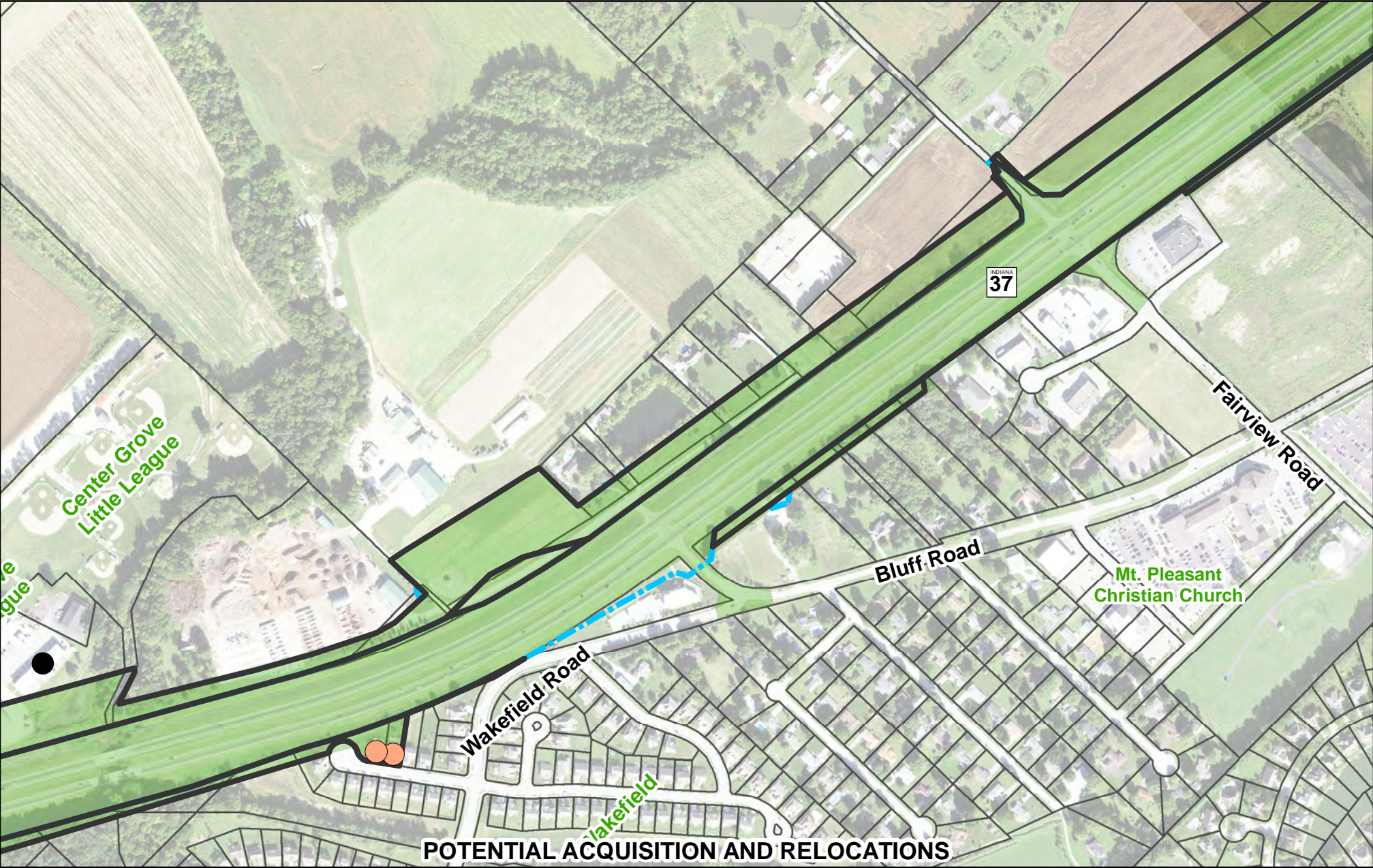













Document Path: P:\37227\CADD\GIS\Data\2014 data\Reevaluation\_TPA\Graphics\REVAL3\_V6.mxd











**Reevaluation Right-of-Way**

-  Proposed Right of Way
-  Existing ROW
-  Temporary ROW
-  Excess Land






**Easements and Boundaries**

-  Drainage Easment
-  Flood Easement
-  Parcel Boundary

**FEIS Status**

-  Not included in FEIS
-  Reduced from FEIS
-  Included in FEIS


**FEIS Right-of-Way by Design Segment**

-  Design Segment 6.1
-  Design Segment 6.2
-  Design Segment 6.3
-  Design Segment 6.4
-  Design Segment 6.5

**Reevaluation #3**

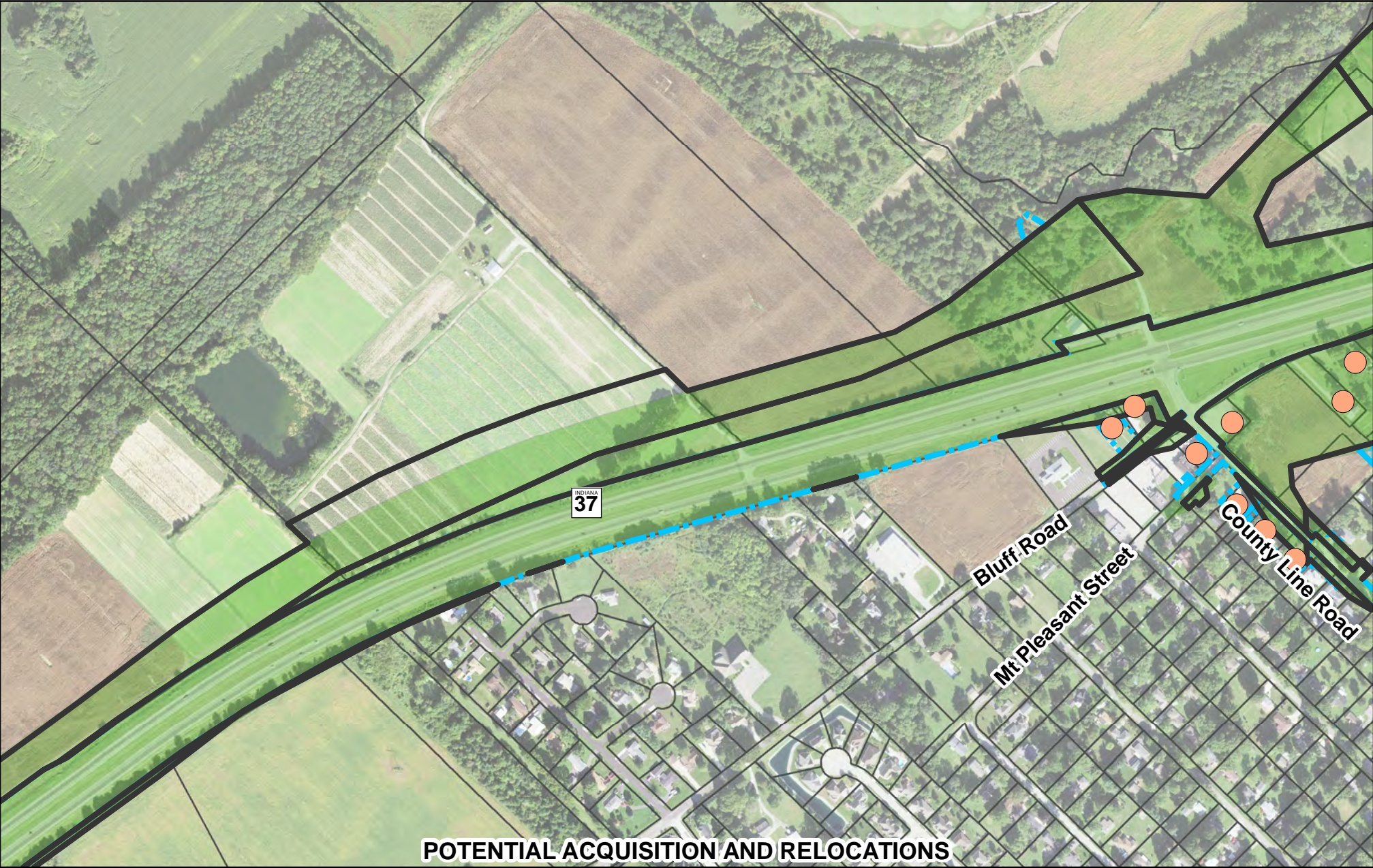
1 Inch=500 Feet

0 250 500 Feet










Document Path: P:\372727\CADD\GIS\Data\2014 data\Reevaluation\_TPA\Graphics\REVAL3\_V6.mxd









POTENTIAL ACQUISITION AND RELOCATIONS








Reevaluation  
Right-of-Way

-  Proposed Right of Way
-  Existing ROW
-  Temporary ROW
-  Excess Land

-  Drainage Easment
-  Flood Easement
-  Parcel Boundary

-  Not included in FEIS
-  Reduced from FEIS
-  Included in FEIS

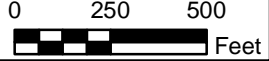
FEIS Right-of-Way by Design Segment

-  Design Segment 6.1
-  Design Segment 6.2
-  Design Segment 6.3
-  Design Segment 6.4
-  Design Segment 6.5

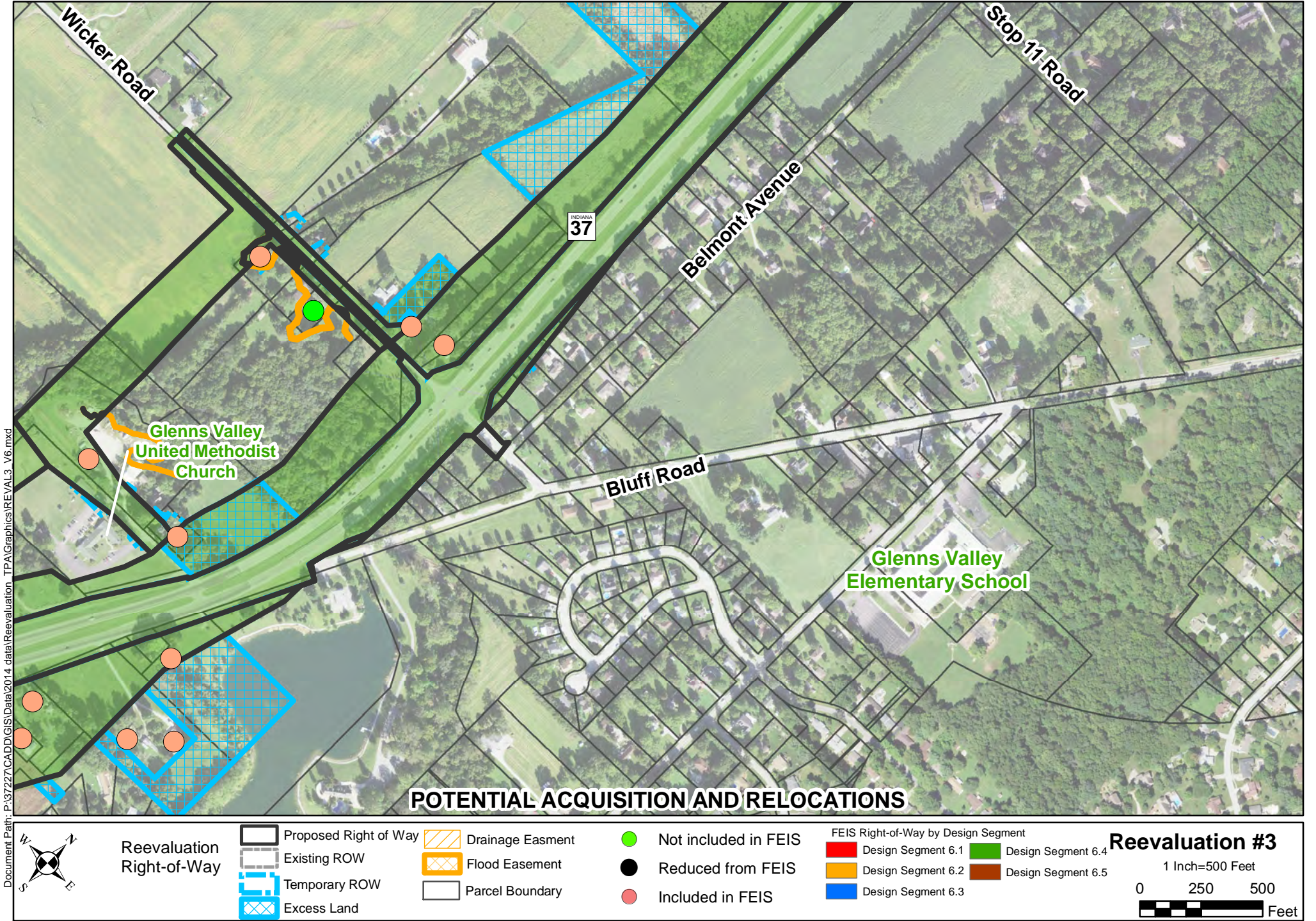
**Reevaluation #3**

1 Inch=500 Feet

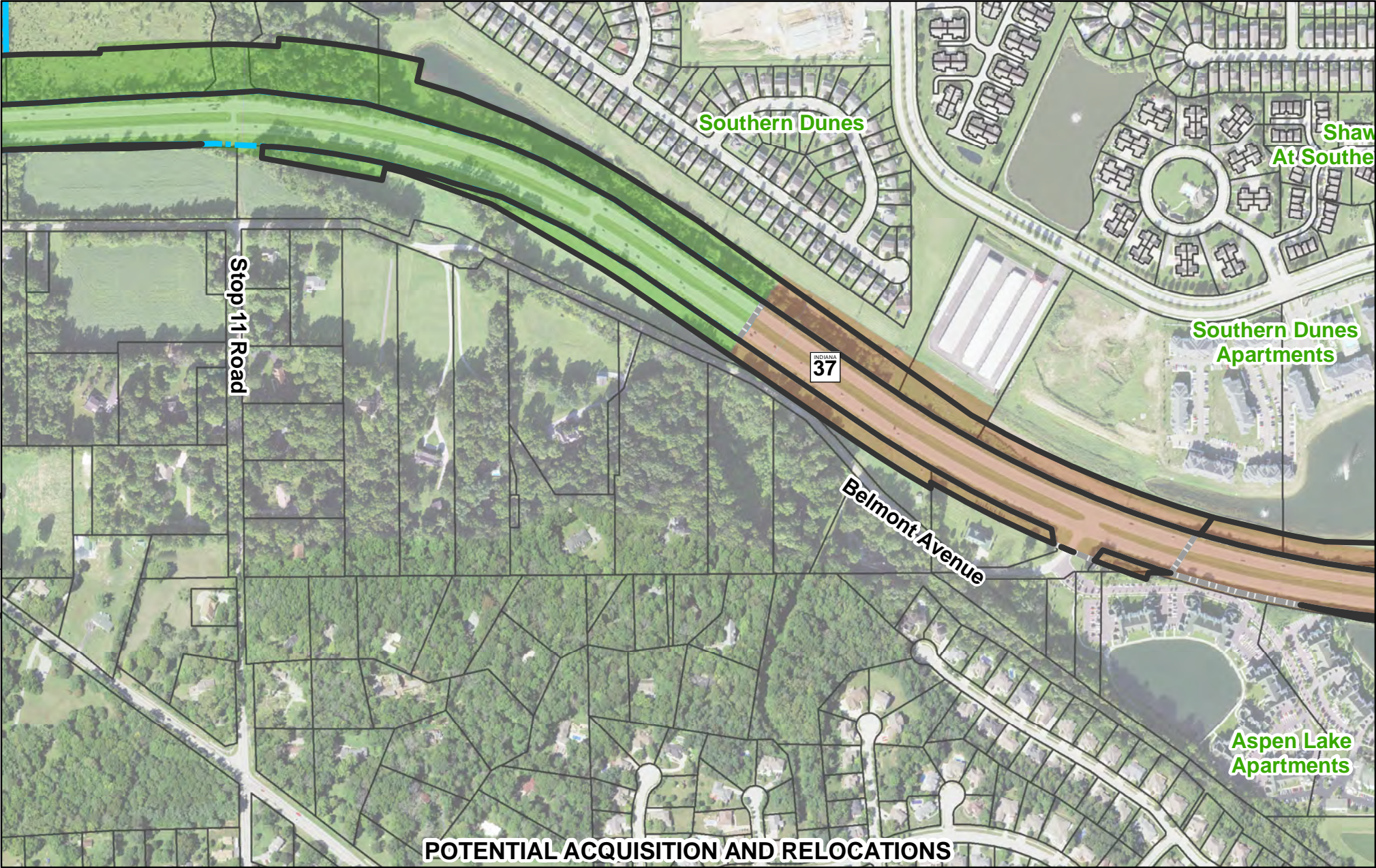
0 250 500 Feet



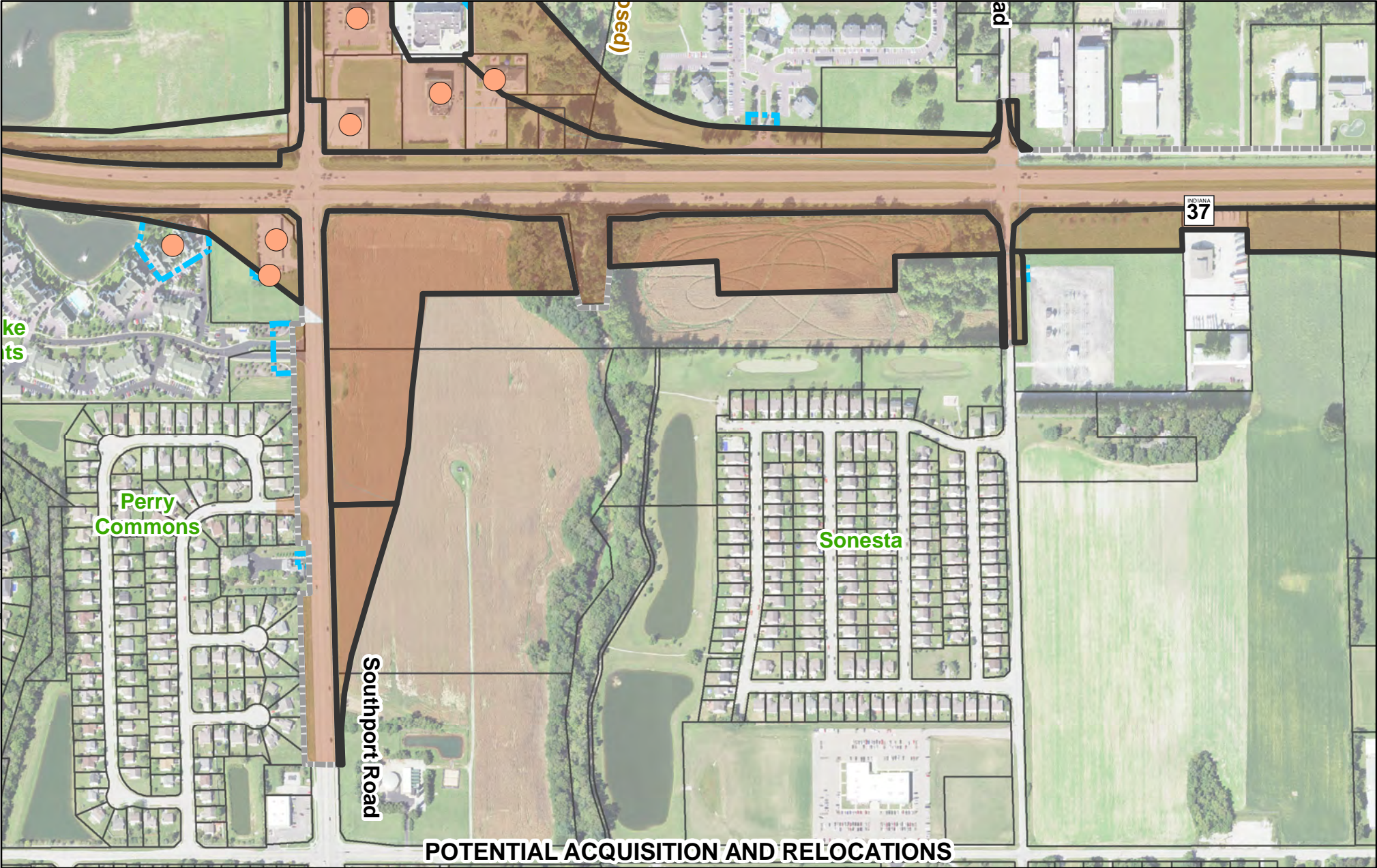












Reevaluation  
Right-of-Way

- Proposed Right of Way
- Existing ROW
- Temporary ROW
- Excess Land

- Drainage Easment
- Flood Easement
- Parcel Boundary

- Not included in FEIS
- Reduced from FEIS
- Included in FEIS

FEIS Right-of-Way by Design Segment

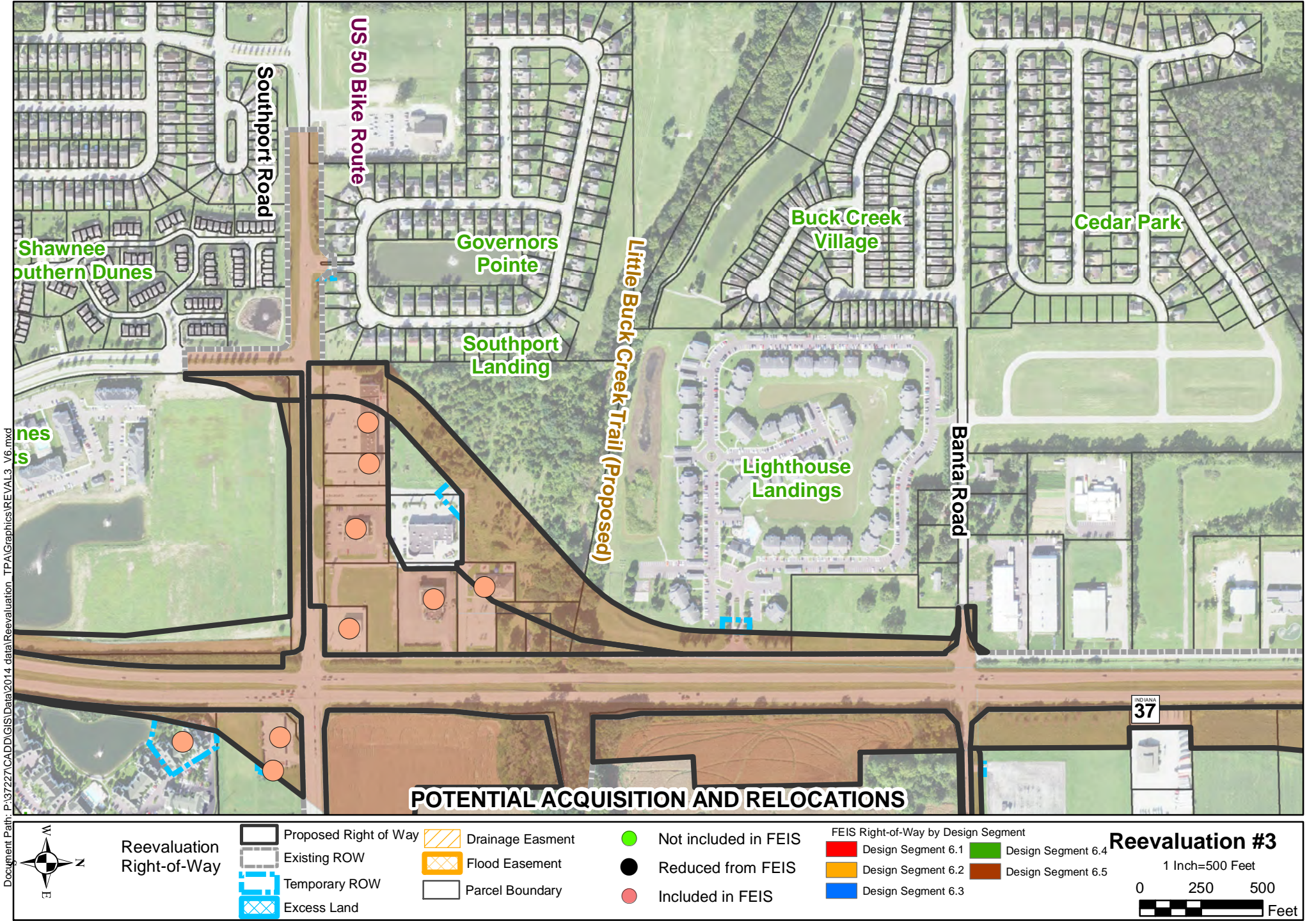
- Design Segment 6.1
- Design Segment 6.2
- Design Segment 6.3
- Design Segment 6.4
- Design Segment 6.5

**Reevaluation #3**

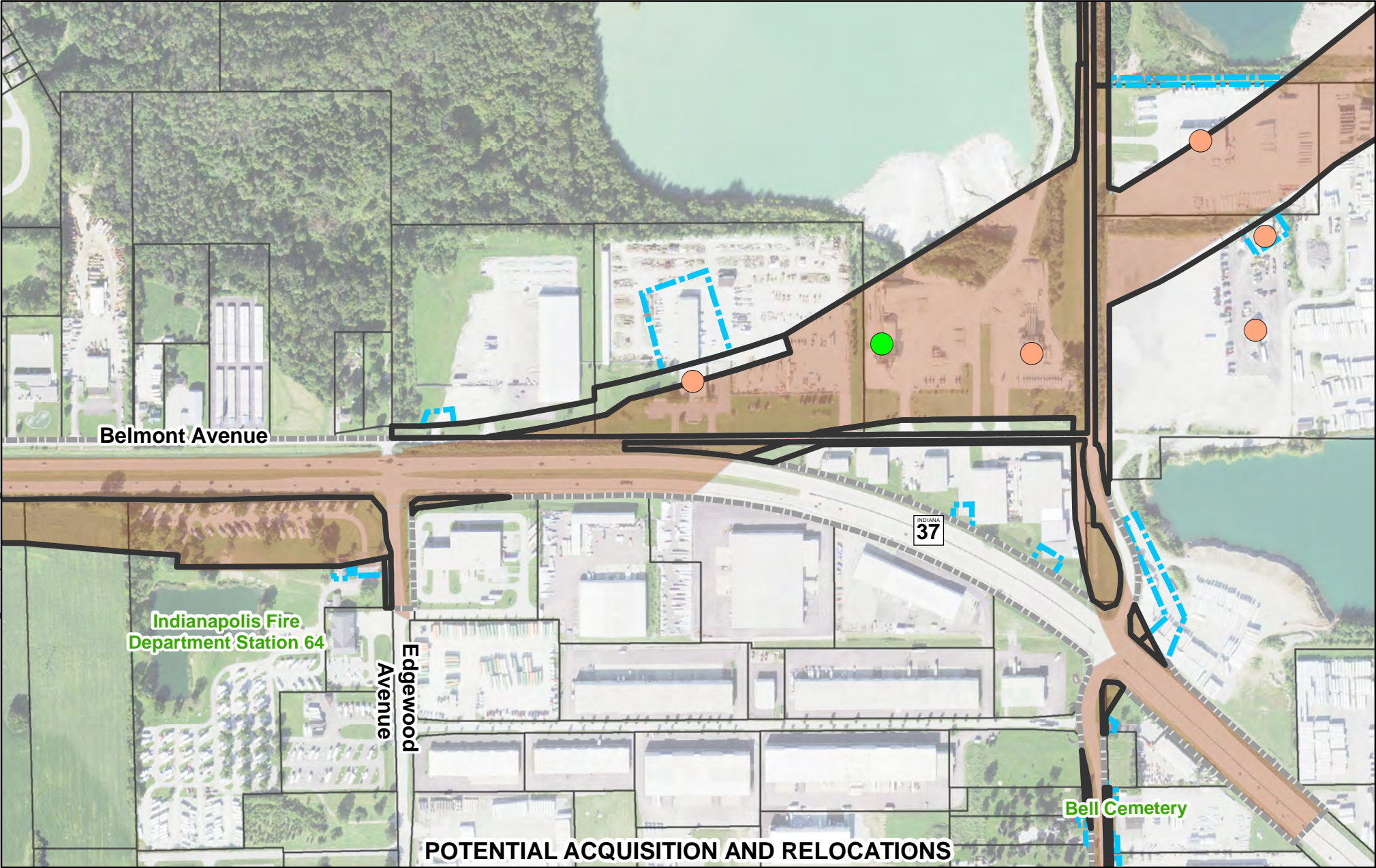
1 Inch=500 Feet

0 250 500 Feet







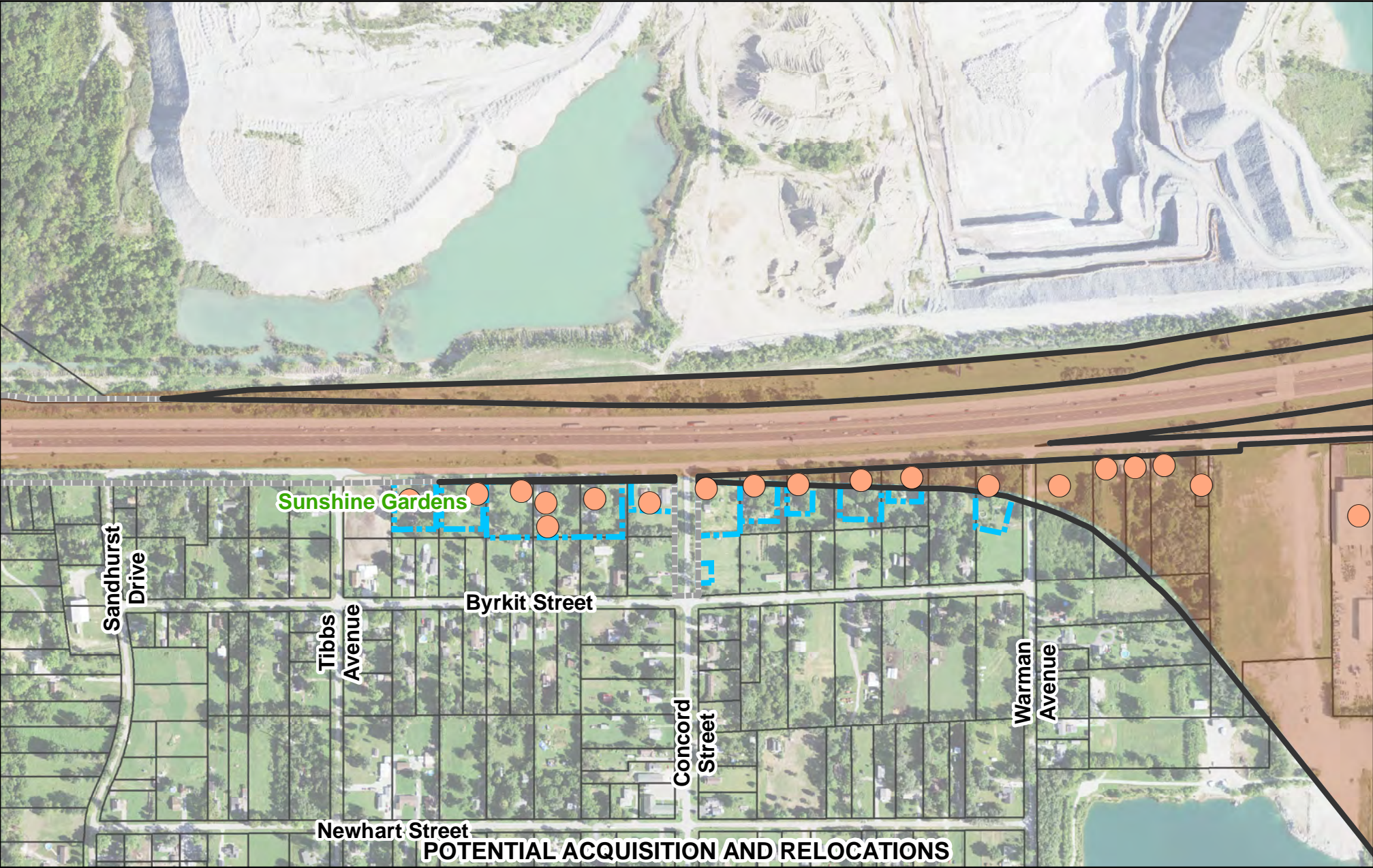


POTENTIAL ACQUISITION AND RELOCATIONS





Document Path: P:\37227\CADD\GIS\Data\2014 data\Reevaluation\_TPA\Graphics\REVAL3\_V6.mxd



**Reevaluation Right-of-Way**

- Proposed Right of Way
- Existing ROW
- Temporary ROW
- Excess Land

- Drainage Easement
- Flood Easement
- Parcel Boundary

- Not included in FEIS
- Reduced from FEIS
- Included in FEIS

**FEIS Right-of-Way by Design Segment**

- Design Segment 6.1
- Design Segment 6.2
- Design Segment 6.3
- Design Segment 6.4
- Design Segment 6.5

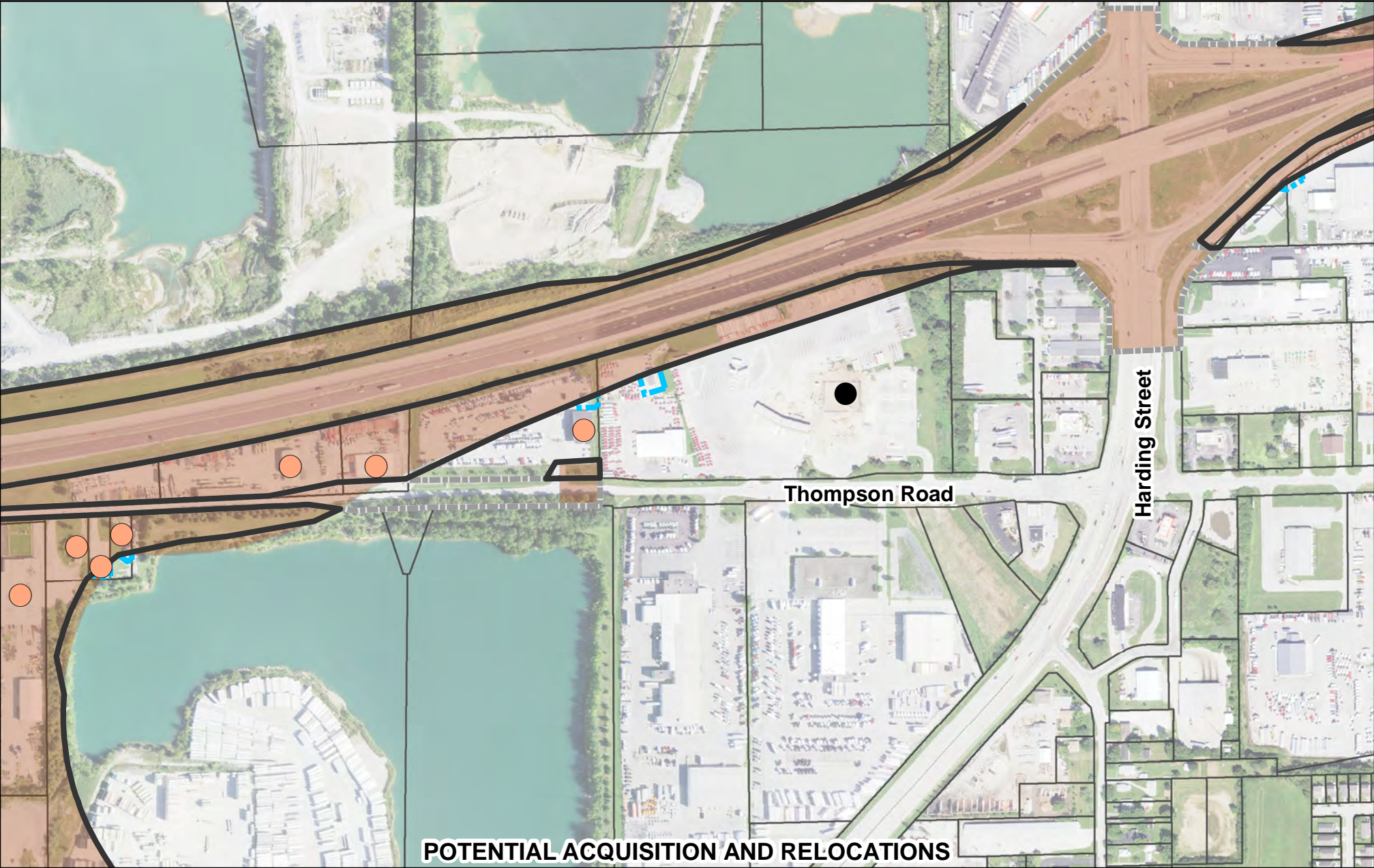
**Reevaluation #3**


1 Inch=500 Feet

0 250 500 Feet







Document Path: P:\37227\CADD\GIS\Data\2014 data\Reevaluation\_TPA\Graphics\REVAL3\_V6.mxd











**Reevaluation Right-of-Way**

-  Proposed Right of Way
-  Existing ROW
-  Temporary ROW
-  Excess Land






**Other Features**

-  Drainage Easement
-  Flood Easement
-  Parcel Boundary

**FEIS Status**

-  Not included in FEIS
-  Reduced from FEIS
-  Included in FEIS


**FEIS Right-of-Way by Design Segment**

|  |  |
|--|--|
|  Design Segment 6.1 |  Design Segment 6.4 |
|  Design Segment 6.2 |  Design Segment 6.5 |
|  Design Segment 6.3 |  |

**Reevaluation #3**

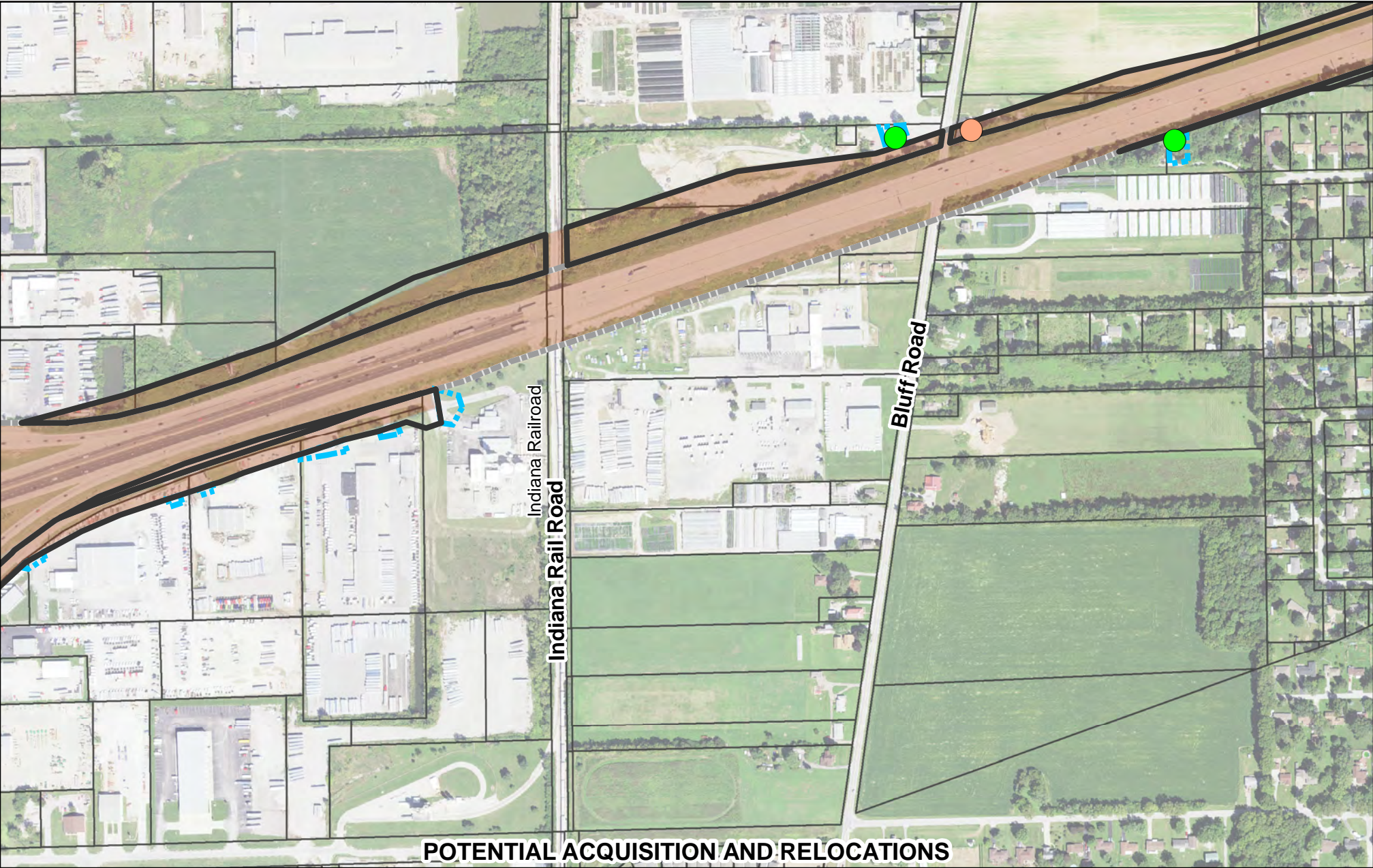
1 Inch=500 Feet

0 250 500 Feet





Document Path: P:\37227\CADD\GIS\Data\2014\_data\Reevaluation\_TPA\Graphics\REVAL3\_V6.mxd



**Reevaluation Right-of-Way**

- Proposed Right of Way
- Existing ROW
- Temporary ROW
- Excess Land

**Other Features**

- Drainage Easment
- Flood Easement
- Parcel Boundary

**Project Status**

- Not included in FEIS
- Reduced from FEIS
- Included in FEIS

**FEIS Right-of-Way by Design Segment**

|                    |                    |
|--------------------|--------------------|
| Design Segment 6.1 | Design Segment 6.4 |
| Design Segment 6.2 | Design Segment 6.5 |
| Design Segment 6.3 |                    |

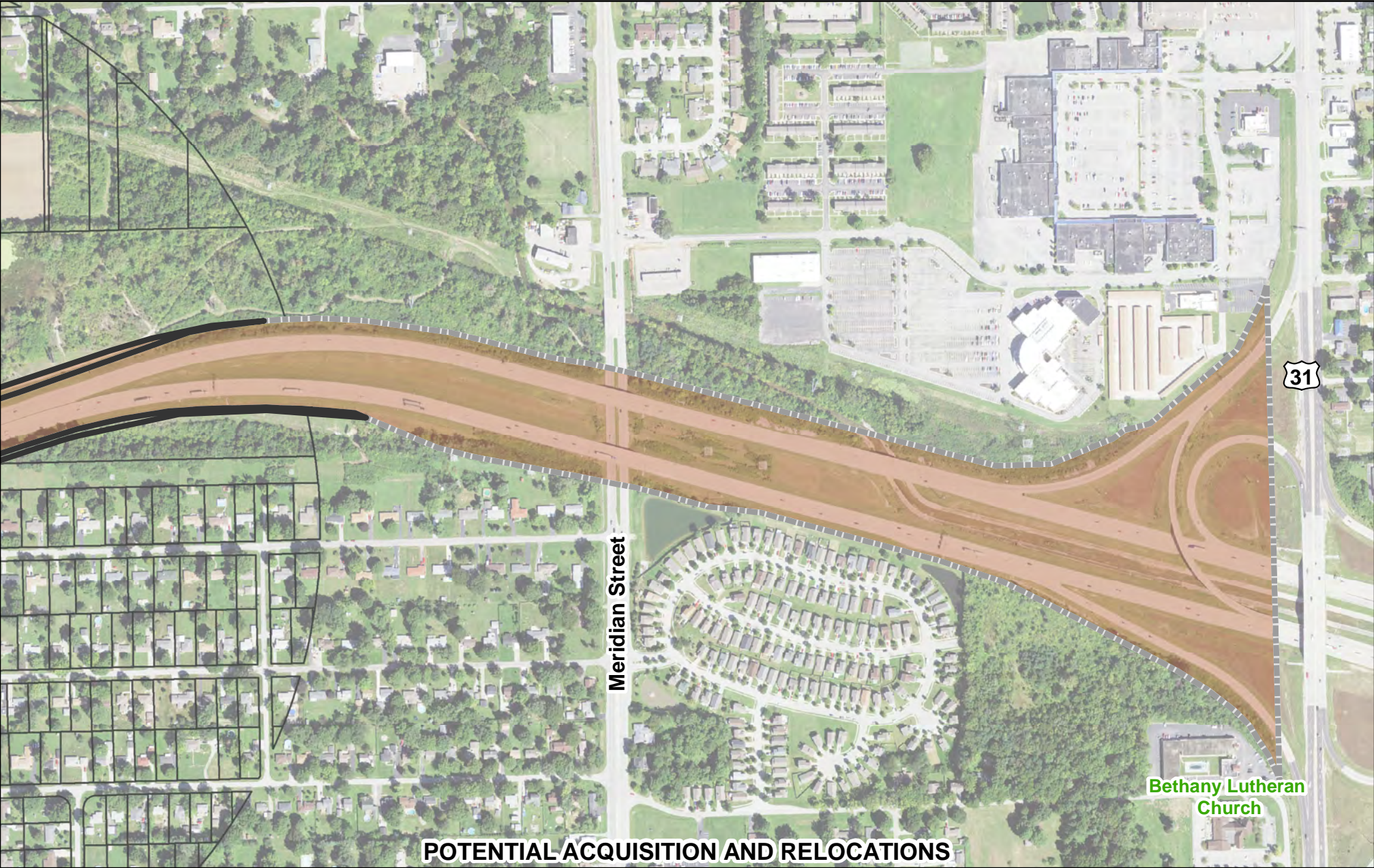
**Reevaluation #3**

1 Inch=500 Feet


0 250 500 Feet







Document Path: P:\37227\CADD\GIS\Data\2014 data\Reevaluation\_TPA\Graphics\REVAL3\_V6.mxd






POTENTIAL ACQUISITION AND RELOCATIONS






**Reevaluation Right-of-Way**

-  Proposed Right of Way
-  Existing ROW
-  Temporary ROW
-  Excess Land






**Easements and Boundaries**

-  Drainage Easement
-  Flood Easement
-  Parcel Boundary

**FEIS Status**

-  Not included in FEIS
-  Reduced from FEIS
-  Included in FEIS


**FEIS Right-of-Way by Design Segment**

|  |  |
|--|--|
|  Design Segment 6.1 |  Design Segment 6.4 |
|  Design Segment 6.2 |  Design Segment 6.5 |
|  Design Segment 6.3 |  |

**Reevaluation #3**

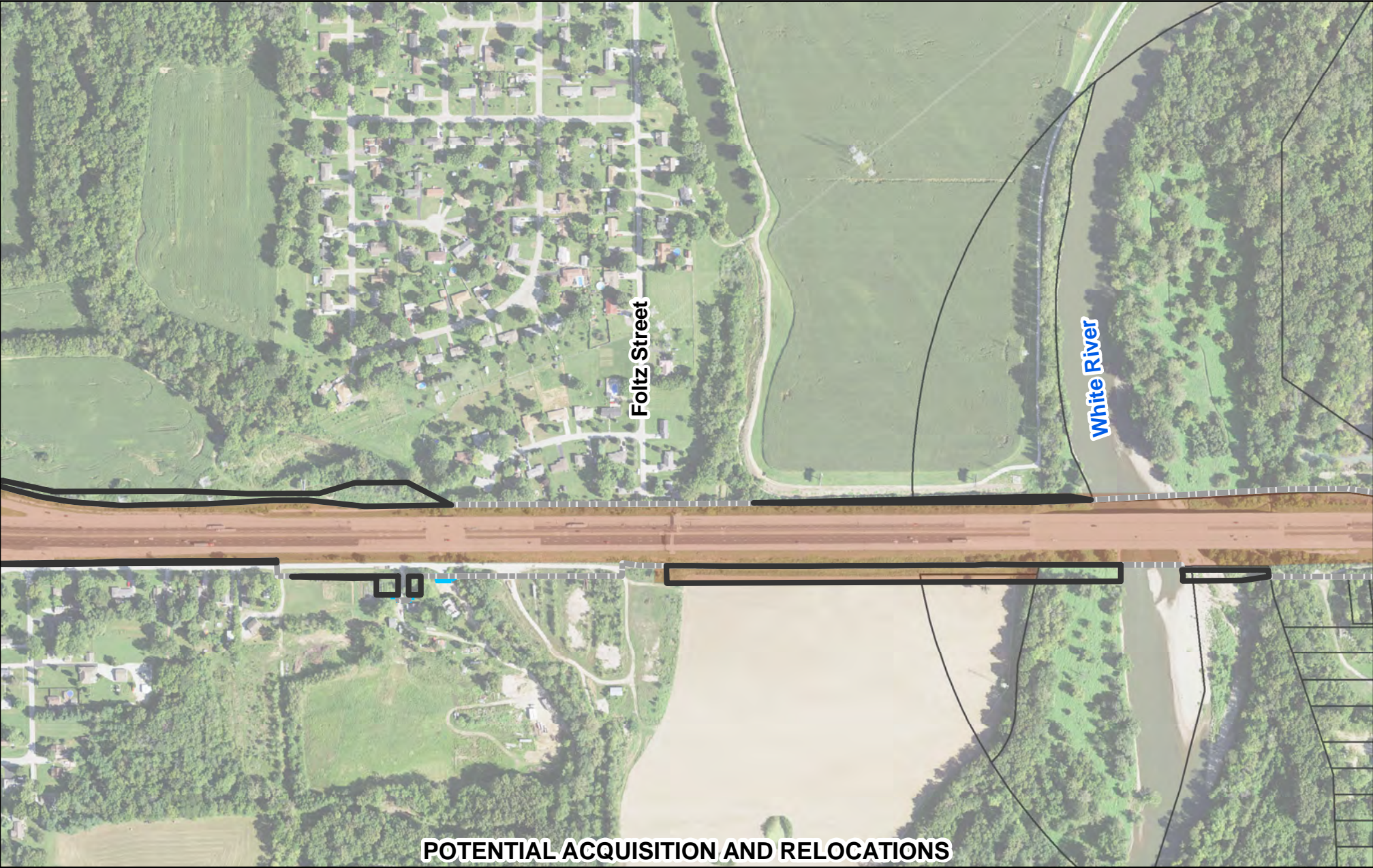
1 Inch=500 Feet

0 250 500 Feet





Document Path: P:\37227\CADD\GIS\Data\2014 data\Reevaluation\_TPA\Graphics\REVAL3\_V6.mxd



POTENTIAL ACQUISITION AND RELOCATIONS



Reevaluation  
Right-of-Way

- Proposed Right of Way
- Existing ROW
- Temporary ROW
- Excess Land

- Drainage Easment
- Flood Easement
- Parcel Boundary

- Not included in FEIS
- Reduced from FEIS
- Included in FEIS

FEIS Right-of-Way by Design Segment

- Design Segment 6.1
- Design Segment 6.2
- Design Segment 6.3
- Design Segment 6.4
- Design Segment 6.5

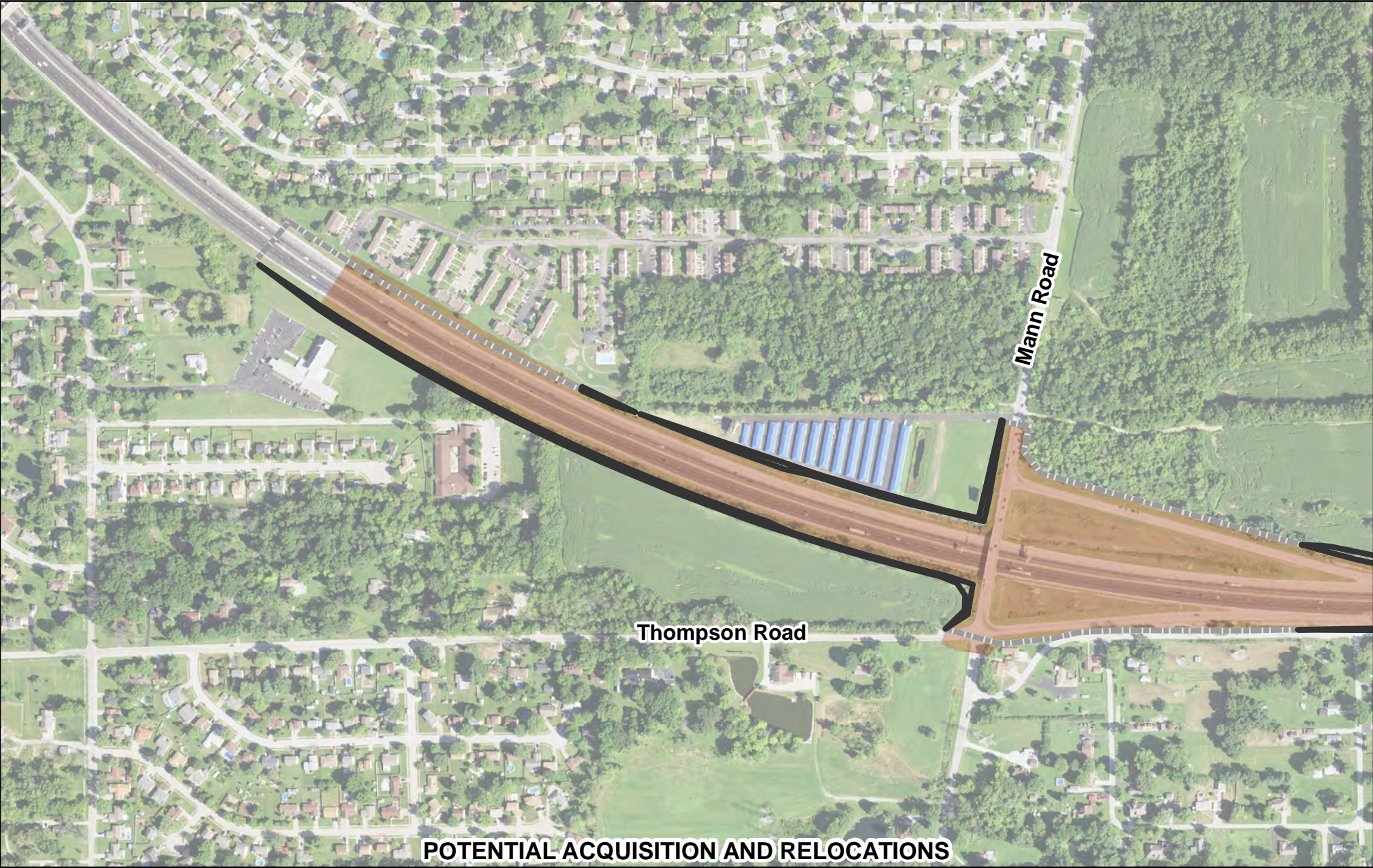
**Reevaluation #3**

1 Inch=500 Feet

0 250 500 Feet



Document Path: P:\37227\CADD\GIS\Data\2014 data\Reevaluation\_TPA\Graphics\REVAL3\_V6.mxd



POTENTIAL ACQUISITION AND RELOCATIONS

Reevaluation  
Right-of-Way

- Proposed Right of Way
- Existing ROW
- Temporary ROW
- Excess Land

- Drainage Easement
- Flood Easement
- Parcel Boundary

- Not included in FEIS
- Reduced from FEIS
- Included in FEIS

FEIS Right-of-Way by Design Segment

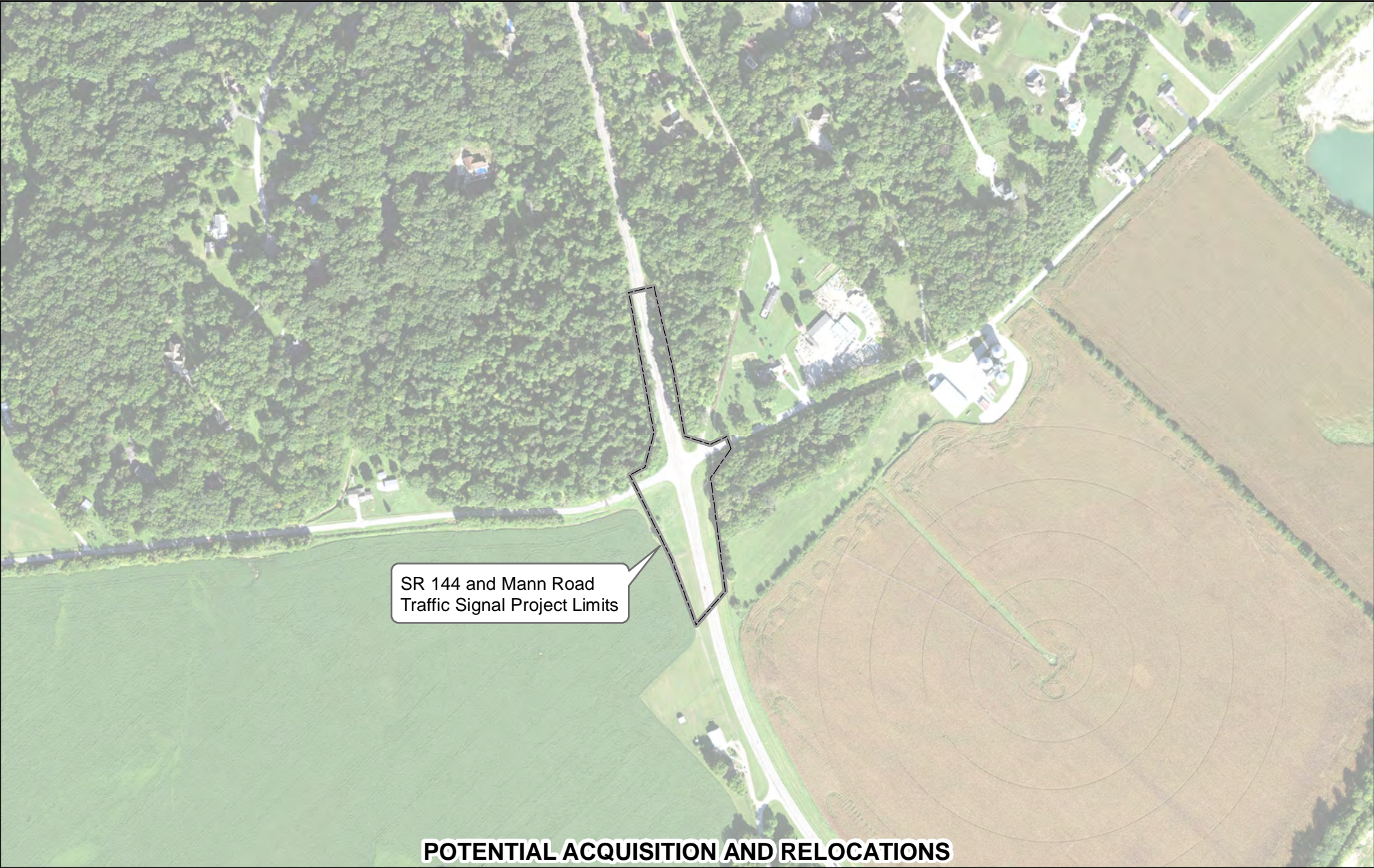
- Design Segment 6.1
- Design Segment 6.2
- Design Segment 6.3
- Design Segment 6.4
- Design Segment 6.5

**Reevaluation #3**

1 Inch=500 Feet


0 250 500 Feet












SR 144 and Mann Road  
Traffic Signal Project Limits




POTENTIAL ACQUISITION AND RELOCATIONS








Reevaluation  
Right-of-Way

-  Proposed Right of Way
-  Existing ROW
-  Temporary ROW
-  Excess Land

-  Drainage Easment
-  Flood Easement
-  Parcel Boundary

-  Not included in FEIS
-  Reduced from FEIS
-  Included in FEIS

FEIS Right-of-Way by Design Segment

|  |  |
|--|--|
|  Design Segment 6.1 |  Design Segment 6.4 |
|  Design Segment 6.2 |  Design Segment 6.5 |
|  Design Segment 6.3 |  |

**Reevaluation #3**

1 Inch=500 Feet

0 250 500 Feet

